

# Annual Housing Monitor Report

2016-2017

## Contents

<b>1. Introduction</b> .....	3
<b>2. Purpose of the Annual Housing Monitor</b> .....	3
<b>3. Methodology</b> .....	4
<b>4. Monitored Sites</b> .....	4
<b>5. Summary Statistics for Settlements</b> .....	6
<b>Appendix A: Individual Statistics and Maps for Settlements</b> .....	8

## 1. Introduction

This paper contains the findings of the Annual Housing Monitor (HM) for the survey year 01/04/2016 to 31/03/2017. It also provides information on the purpose of the HM, the methodology involved in carrying out the HM, a summary table of results as well as statistics and maps for each individual settlement as defined in the current Area Plan.<sup>1</sup>

The former Department for Regional Development published the revised RDS 2035 in March 2012. The purpose of the RDS is to provide an overarching spatial framework to influence the future distribution of activities throughout the Region to 2035. It aims to provide context and evidence, as well as a framework and guidance, for where development should happen.

As part of the preparation of a new Local Development Plan (LDP) for Lisburn & Castlereagh City Council, the Strategic Planning Policy Statement for Northern Ireland (SPPS, September 2015, page 73) outlines a 'plan, monitor and manage' approach to ensure that, as a minimum, a 5 year supply of land for housing is maintained. It states that monitoring should be an ongoing process with annual reporting and review. As a minimum, it states that monitoring must include:

- The housing land supply at the beginning and end of the annual reporting period;
- The number of net additional units built during the annual reporting period; and
- The number of net additional housing units built in the period since adoption of the local policies plan.

## 2. Purpose of the Annual Housing Monitor

The primary purpose of the Housing Land Availability Monitor (referred to as the 'Housing Monitor') is to inform the housing allocation of the Council's new LDP. However, it will also help the Council identify where a shortfall in potential land supply might exist and can inform house-builders on the availability of land that may be suitable for housing. This will provide valuable information on annual building rates, housing output relative to planned densities, and will also give an indication of the windfall predictions.

The purpose of the annual Housing Monitor is: -

- (a) To monitor progress of housing development in settlements with regard to the Regional Development Strategy and the provisions of the current Development Plan;
- (b) To inform the preparation of the Council's Local Development Plan with regard to the allocation of land for housing; and

<sup>1</sup> For the purposes of this HM the current Area Plan refers to Draft BMAP which was purported to be adopted and not the pre-examination draft published in 2004.

- (c) To provide information on the available potential for further housing development in settlements.

The SPPS states that it will also be necessary to monitor and assess housing development in the rural area in order to ensure that the total housing growth can be assessed against the plan's housing allocation.

### 3. Methodology

Prior to the transfer of planning powers to Council in April 2015, the Department was responsible for providing a Housing Monitor for all of Northern Ireland. The process involved methodology based on information derived from building control completion certificates provided by District Councils. With the assistance of Land and Property Services (LPS), a Geographical Information System (GIS) based approach was used to estimate housing completions across Northern Ireland over a specified period and housing land availability at a given point in time.

Under the reform of Local Government in April 2015 Planning was integrated into the Local Councils. The Housing Monitor is aligned with the new Lisburn & Castlereagh City Council Area and information is supplied directly from Building Control to the Planning Unit.

The Housing Monitor covers all settlements as defined in prevailing development plans. It identifies the number of

dwelling units completed and the area of land developed and assesses the available potential of land and dwellings that remains undeveloped on monitored sites within settlements in the Council Area. It should be noted that apartments are included in the Housing Monitor as dwellings.

A separate study was carried out for dwellings completed in the countryside under the new Council using Building Control Completion Notice Certificates. During the period from 1<sup>st</sup> April 2016 to 31<sup>st</sup> March 2017 a total of 59 single rural dwellings were completed in the countryside in the Council Area.

### 4. Monitored Sites

- The Housing Monitor sites are those identified as potentially suitable for residential development in the current Development Plan through zonings and any other urban sites that have been granted planning permission for residential development by means of a planning application or approved through the planning appeals process.
- Sites where planning approval has expired will continue to be monitored where it is considered that potential for residential development still exists i.e. through renewal of a planning approval. Other land within settlements that is not included in the housing monitor will become a monitored site once identified as suitable for residential development as set out above.



- In the survey, the number of dwellings built on each of the monitored sites and the total area developed at the time of the survey is recorded. The area remaining and the potential dwellings remaining are also identified. Please note that the potential number of dwellings on the housing monitor sites can change as new or amended planning applications are approved.
- In order to calculate the number of dwellings available in situations where only the site area is known, an estimate of likely density is used. This is based, where possible, on characteristics such as site location, landform or adjacent development form and density. Where this approach has not been considered reasonable, an average density has been applied to the site depending on the location and other relevant planning considerations specific to the wider area. Where actual development densities vary from that assumed, adjustments will be made and reflected in the next annual Housing Monitor.
- A previously monitored site will be removed from the Monitor where any non-residential development commences or where a new Local Development Plan removes its potential for residential development.
- It is also acknowledged that some of the potential for housing development in settlements might not be realised due to other constraints, including the refusal of landowners to release their land for development.
- It is required practice in undertaking the Housing Monitor to record net housing gain as opposed to the gross total housing output from sites. This involves taking account of fit housing that is lost to make way for new housing. While this is generally followed it is acknowledged that it is not always possible in every instance.
- It should also be noted that there may be a lag period between dwellings appearing to be complete on the ground and the issuing of a building control completion certificate. Consequently on some sites, it may appear that more dwellings are complete than are reflected in the figures for that site. It is the position of this Council that the use of building control completion information is the most appropriate mechanism to assess the status of each monitored site.
- A summary table is provided in Section 5 for the Housing Monitor for the 2016-2017 year. Appendix (A) provides the associated individual tabular statistics and maps for each settlement, detailing the monitoring status within each settlement as of 31 March 2017.

## 5. Summary Statistics for Settlements

Settlement	Units/Dwellings Complete 2016-2017	Potential (Units/Dwellings) Remaining 2016-2017	Area Developed (Ha) 2016-2017	Area Remaining (Ha) 2016-2017
Lisburn	257	4606	10.8	165
Lisburn Greater Urban Area	50	218	1.7	6.6
Castlereagh Greater Urban Area Including Dundonald	168	1872	9.2	105.4
Carryduff	16	1580	0.3	61.8
Hillsborough & Culcavy	21	486	1	22.5
Moira	34	609	1.3	27.6
<b>Total for City, Greater Urban Areas and Towns</b>	<b>546</b>	<b>9371</b>	<b>24.3</b>	<b>388.9</b>
<b>Total for villages</b>	60	1044	3.1	42.9
<b>Total for small settlements</b>	25	324	1.3	18.2
<b>Overall Total</b>	<b>631</b>	<b>10,739</b>	<b>28.7</b>	<b>450</b>

Table 1: Units Complete, Potential Units Remaining, Area Developed and Area Remaining 2016-2017 in Settlements

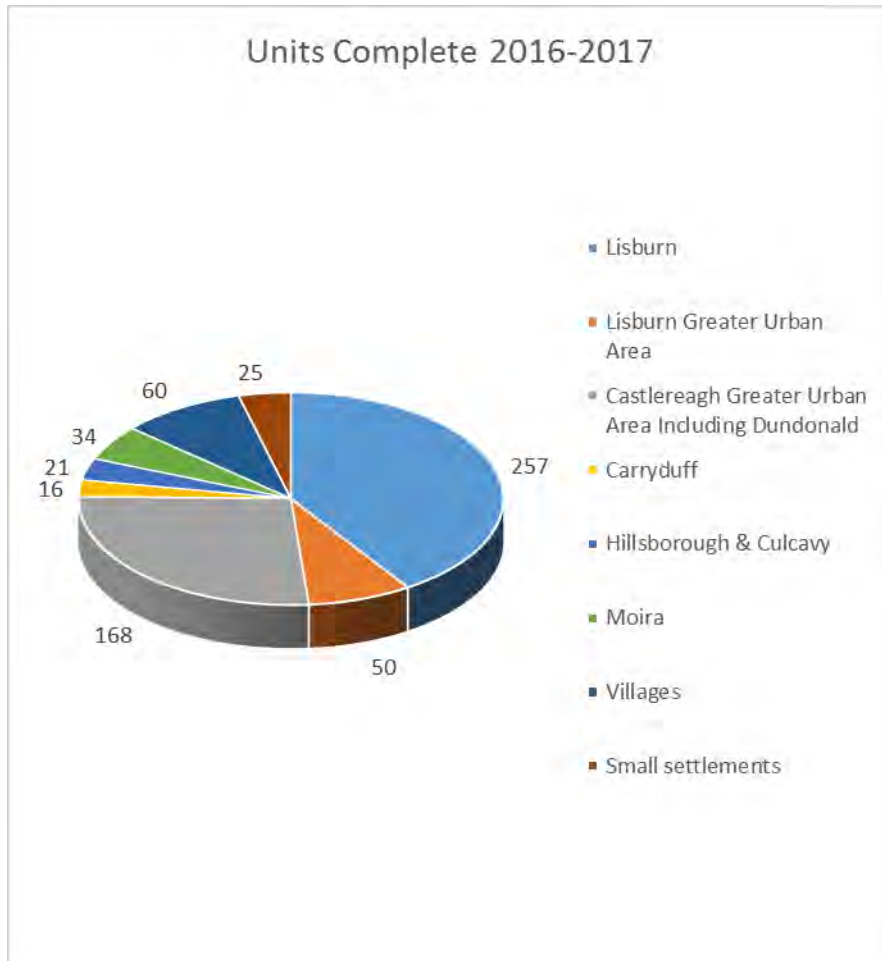


Figure 1: Housing Units Complete 2016-2017 in Settlements

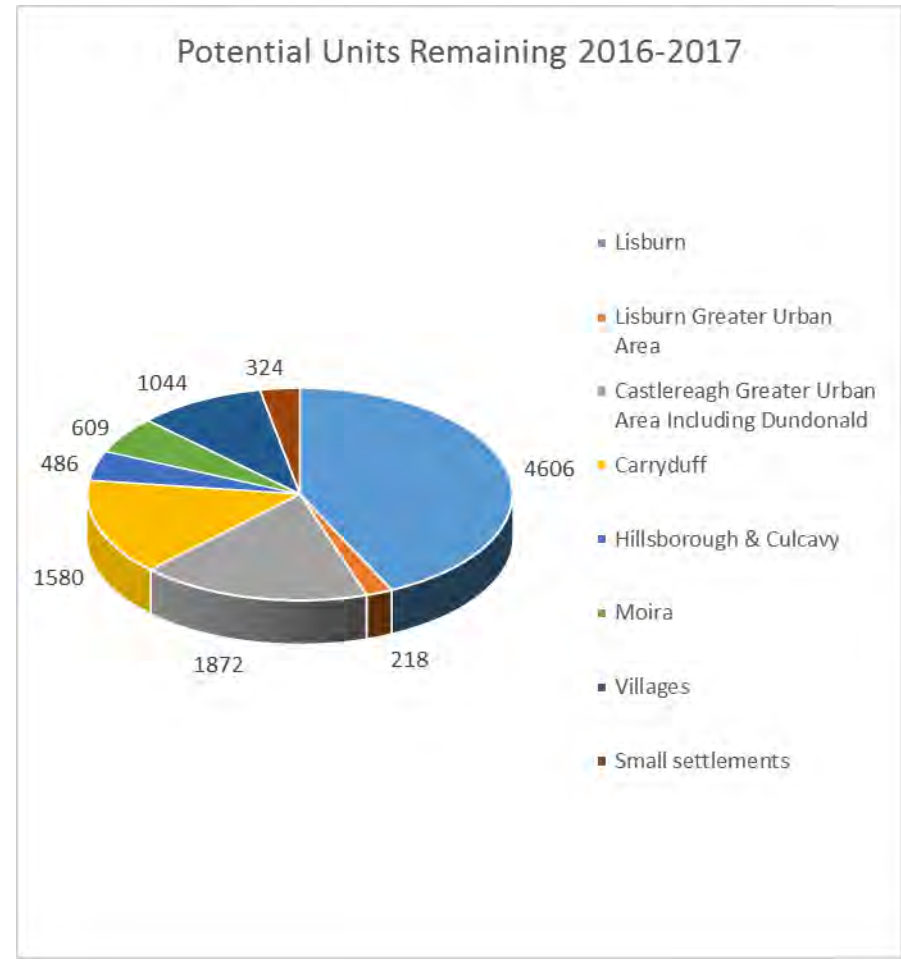


Figure 2: Potential Housing Units Remaining 2016-2017 in Settlements

## Appendix A: Individual Statistics and Maps for Settlements

Settlement Hierarchy	Lisburn & Castlereagh City Council Area
<b>City</b>	Lisburn
<b>Lisburn Greater Urban Area</b>	Lisburn Greater Urban Area
<b>Castlereagh Greater Urban Area</b>	Castlereagh Greater Urban Area – Dundonald Castlereagh Greater Urban Area – Cairnshill/Newtownbreda Area
<b>Towns</b>	Carryduff Hillsborough & Culcavy Moira
<b>Villages</b>	Aghalee; Annahilt; Dromara; Drumbeg; Drumbo; Glenavy; Lower Ballinderry; Maghaberry; Milltown; Moneyreagh; Ravernet; Stoneyford; Upper Ballinderry
<b>Small Settlements</b>	Ballyaughlis; <i>Ballycarn</i> ; Ballyknockan; Ballylesson; Ballynadolly; Ballyskeagh; Boardmills; <i>Carr</i> ; Crossnacreevy; Drumlough; Drumlough Road; Dundrod; Duneight; Feumore; Halfpenny Gate; Halftown; Hillhall; Kesh Bridge; Lambeg; Legacurry; Long Kesh; Lower Broomhedge; Lurganure; Lurganville; Lurgill; Magheraconluce; Morningside; <i>Purdysburn</i> ; <i>Ryan Park</i> ; St James; The Temple; Tullynacross; Upper Broomhedge

*Settlements in blue text have no Housing Monitoring sites (Zoned Housing Land or Land with Planning Permission for Housing)*

## NORTHERN IRELAND LAND USE DATABASE

### HOUSING SITES

DEVELOPMENT STATUS OF ALL MONITORABLE SITES IN LISBURN  
CITY AS OF 31 MARCH 2017

Site Ref	Site Name	Date of Survey	Units Complete	Remaining Potential	Area Developed	Area Remaining	Development Status	Completion Date
<b>15144</b> 7158	KILOWEN GRANGE INCLUDING LC 21/TS	01/08/1999	514	0	17.6	0.00	COMPLETE	01/08/1999
<b>15145</b> 7159	SAINT MARKS WOOD	01/08/1997	60	0	1.96	0.00	COMPLETE	01/08/1997
<b>15146</b> 7160	RATHVARNA AVENUE	01/08/1997	346	0	9.53	0.00	COMPLETE	01/08/1997
<b>15147</b> 7161	LIMETREE AVENUE INCLUDES LC 16/TS	01/08/2001	246	0	15.1	0.00	COMPLETE	01/08/2001
<b>15148</b> 7162	KNOCKMORE DRIVE	01/08/1997	132	0	6.33	0.00	COMPLETE	01/08/1997
<b>15149</b> 7163	THE OAKS ( NETTLEHILL ROAD)	01/08/1997	4	0	0.23	0.00	COMPLETE	01/08/1997
<b>15150</b> 7164	POND PARK MANOR	31/03/2017	345	6	24.07	0.47	DEVELOPMENT ON-GOING	



Site Ref	Site Name	Date of Survey	Units Complete	Remaining Potential	Area Developed	Area Remaining	Development Status	Completion Date
<b>15151</b> 7165	MAGHERALAVE ROAD	01/08/1997	60	0	3.34	0.00	COMPLETE	01/08/1997
<b>15152</b>	MAYSFIELD/KIRKWOOD PK	01/08/1999	110	0	4.83	0.00	COMPLETE	01/08/1999
<b>15153</b> 7167	RICHMOND COURT	01/08/1997	130	0	5.16	0.00	COMPLETE	01/08/1997
<b>15154</b> 7168	WEST PARK	01/08/1997	130	0	6.3	0.00	COMPLETE	01/08/1997
<b>15155</b> 7169	TONAGH AVENUE	01/08/1997	8	0	0.58	0.00	COMPLETE	01/08/1997
<b>15156</b> 7170	WARREN PARK	01/08/1997	58	0	1.74	0.00	COMPLETE	01/08/1997
<b>15157</b> 7171	BARBOUR GARDENS	01/08/1997	19	0	0.42	0.00	COMPLETE	01/08/1997
<b>15158</b> 7172	HILDEN COURT	01/08/1997	130	0	3.66	0.00	COMPLETE	01/08/1997
<b>15159</b> 7174	HARRYVILLE PARK	01/08/1997	10	0	0.58	0.00	COMPLETE	01/08/1997

Site Ref	Site Name	Date of Survey	Units Complete	Remaining Potential	Area Developed	Area Remaining	Development Status	Completion Date
<b>15160</b> 7175	HILLSBOROUGH ROAD	01/08/1997	3	0	0.16	0.00	COMPLETE	01/08/1997
<b>15161</b> 7176	HOLBURN HALL	01/08/1997	48	0	3.26	0.00	COMPLETE	01/08/1997
<b>15162</b> 7177	MERCER STREET	01/08/1998	2	0	0.12	0.00	COMPLETE	01/08/1998
<b>15163</b> 7178	PLANTATION MEWS	01/08/1997	15	0	0.46	0.00	COMPLETE	01/08/1997
<b>15164</b> 7179	RUSKIN PARK	01/08/1997	24	0	1.11	0.00	COMPLETE	01/08/1997
<b>15165</b> 7180	RYAN PARK	01/08/1997	8	0	0.35	0.00	COMPLETE	01/08/1997
<b>15166</b> 7181	SPRUCEFIELD COURT	01/08/1997	9	0	0.52	0.00	COMPLETE	01/08/1997
<b>15167</b> 7182	DOG KENNEL LANE	01/08/1999	20	0	0.63	0.00	COMPLETE	01/08/1999
<b>15168</b> 7183	BENAVON COURT	01/08/1997	19	0	0.68	0.00	COMPLETE	01/08/1997

Site Ref	Site Name	Date of Survey	Units Complete	Remaining Potential	Area Developed	Area Remaining	Development Status	Completion Date
<b>15169</b> 7184	ASHBOURNE PARK	01/08/1997	58	0	2.14	0.00	COMPLETE	01/08/1997
<b>15170</b> 7185	BELSIZE ROAD	01/08/1997	16	0	0.75	0.00	COMPLETE	01/08/1997
<b>15171</b> 7186	BRIDGE STREET	01/08/1997	2	0	0.05	0.00	COMPLETE	01/08/1997
<b>15172</b> 7187	BROOKVALE GRAND COURT	01/08/1997	31	0	0.34	0.00	COMPLETE	01/08/1997
<b>15173</b> 7188	CHERRY LANE	01/08/1997	10	0	0.4	0.00	COMPLETE	01/08/1997
<b>15174</b> 7189	GARVEY COURT	01/08/1997	40	0	0.77	0.00	COMPLETE	01/08/1997
<b>15175</b> 7190	GARVEY MANOR	01/08/1997	51	0	3.2	0.00	COMPLETE	01/08/1997
<b>15176</b> 7191	GLENMORE PARK	01/08/1997	20	0	0.58	0.00	COMPLETE	01/08/1997
<b>15177</b> 7192	GLENMORE WALK	01/08/1997	10	0	0.29	0.00	COMPLETE	01/08/1997

Site Ref	Site Name	Date of Survey	Units Complete	Remaining Potential	Area Developed	Area Remaining	Development Status	Completion Date
<b>15178</b> 7193	GRAND STREET	01/08/1997	3	0	1.07	0.00	COMPLETE	01/08/1997
<b>15179</b> 7194	LEWELLYN AVENUE	01/08/1997	4	0	0.02	0.00	COMPLETE	01/08/1997
<b>15182</b> 7197	TUDOUR GRANGE	01/08/1997	29	0	0.93	0.00	COMPLETE	01/08/1997
<b>15183</b> 7198	WESLEY STREET	01/08/1997	1	0	0.01	0.00	COMPLETE	01/08/1997
<b>15199</b> 7228	ASHLEY PLACE	01/08/1997	3	0	0.1	0.00	COMPLETE	01/08/1997
<b>15200</b> 7229	RAVARNET WALK	01/08/1997	7	0	0.47	0.00	COMPLETE	01/08/1997
<b>15201</b> 7230	BELVIOR CRESCENT	01/08/1998	3	0	0.05	0.00	COMPLETE	01/08/1998
<b>15202</b> 7231	BLARIS WALK	01/08/1997	5	0	0.29	0.00	COMPLETE	01/08/1997
<b>15203</b> 7232	DRUMARD GRANGE	01/08/1997	22	0	0.87	0.00	COMPLETE	01/08/1997

Site Ref	Site Name	Date of Survey	Units Complete	Remaining Potential	Area Developed	Area Remaining	Development Status	Completion Date
<b>15204</b> 7233	DRUMBEG DRIVE	01/08/1997	5	0	0.1	0.00	COMPLETE	01/08/1997
<b>15205</b> 7234	ROSEVALE MEADOWS	01/08/1997	92	0	1.53	0.00	COMPLETE	01/08/1997
<b>15206</b> 7235	WARREN CLOSE	01/08/1997	9	0	0.14	0.00	COMPLETE	01/08/1997
<b>15207</b> 7236	WARREN GROVE	01/08/1997	10	0	0.13	0.00	COMPLETE	01/08/1997
<b>15208</b> 7237	EDGEWATER	01/08/1997	91	0	2	0.00	COMPLETE	01/08/1997
<b>15209</b> 7239	1A WARREN PARK DRIVE	01/08/1997	1	0	0.05	0.00	COMPLETE	01/08/1997
<b>15210</b> 7240	SEQUOLA PARK	01/08/1997	17	0	1.24	0.00	COMPLETE	01/08/1997
<b>15211</b> 7241	MOUNT ROYAL	01/08/1998	43	0	2.38	0.00	COMPLETE	01/08/1998
<b>15212</b> 7242	BLARIS ROAD	01/08/1997	4	0	0.25	0.00	COMPLETE	01/08/1997



Site Ref	Site Name	Date of Survey	Units Complete	Remaining Potential	Area Developed	Area Remaining	Development Status	Completion Date
<b>15213</b> 7243	ROSE PARK	01/08/1997	5	0	0.45	0.00	COMPLETE	01/08/1997
<b>15214</b> 7244	CHERRY VALE INCLUDING LC 23/TS	01/08/1999	14	0	0.93	0.00	COMPLETE	01/08/1999
<b>15215</b> 7245	BEECH HOUSE KIRKWOODS ROAD	01/08/2010	46	0	3.28	0.00	COMPLETE	01/08/2010
<b>15216</b> 7246	ADDISON PARK LC 08/TS	01/08/2004	7	0	0.31	0.00	COMPLETE	01/08/2004
<b>15217</b> 7247	RICHMOND CRESCENT	01/08/1997	15	0	0.86	0.00	COMPLETE	01/08/1997
<b>15218</b> 7248	SEYMOUR STREET	01/08/1997	21	0	0.06	0.00	COMPLETE	01/08/1997
<b>15223</b> 7254	ADJACENT TO ST COLUMBA'S CHURCH BELSIZE ROAD LC 13/TS	01/08/2008	7	0	0.56	0.00	COMPLETE	01/08/2008
<b>15225</b> 7256	KNOCKMORE ROAD	01/08/2001	8	0	0.34	0.00	COMPLETE	01/08/2001
<b>15234</b> 7265	INISHCARN PARK LC 02/11	01/08/2000	28	0	1.7	0.00	COMPLETE	01/08/2000

Site Ref	Site Name	Date of Survey	Units Complete	Remaining Potential	Area Developed	Area Remaining	Development Status	Completion Date
<b>15245</b> 7276	BELFAST ROAD	01/08/2000	2	0	0.07	0.00	COMPLETE	01/08/2000
<b>15247</b> 7278	LAUREL GROVE	01/08/1997	27	0	1.77	0.00	COMPLETE	01/08/1997
<b>15248</b> 7279	THORNLEIGH	01/08/1997	3	0	0.21	0.00	COMPLETE	01/08/1997
<b>15249</b> 7280	69 & 71 HILLSBOROUGH ROAD	31/03/2017	0	7	0	0.10	NOT STARTED	
<b>15250</b> 7281	KNOCKDARRAGH PARK	01/08/2000	86	0	3.48	0.00	COMPLETE	01/08/2000
<b>15251</b> 7282	NETTLEHILL ROAD LC 02/10	01/08/2005	18	0	0.57	0.00	COMPLETE	01/08/2005
<b>15253</b> 7287	BELSIZE COURT	01/08/1997	23	0	0.49	0.00	COMPLETE	01/08/1997
<b>15254</b> 7288	ROSEPARK BELZISE ROAD	01/08/1997	1	0	0.38	0.00	COMPLETE	01/08/1997
<b>15255</b> 7289	HARMONY MEWS	01/08/1997	16	0	0.43	0.00	COMPLETE	01/08/1997

Site Ref	Site Name	Date of Survey	Units Complete	Remaining Potential	Area Developed	Area Remaining	Development Status	Completion Date
<b>15256</b> 7290	GLENMORE MANOR	01/08/1997	15	0	0.96	0.00	COMPLETE	01/08/1997
<b>15258</b> 7293	ADJACENT TO MAGHERALAVE GRANGE LC 12/TS	01/08/1999	9	0	1.4	0.00	COMPLETE	01/08/1999
<b>15260</b> 7296	112 - 114 CAUSEWAY END ROAD	31/03/2016	15	0	0.49	0.00	COMPLETE	31/03/2016
<b>15261</b> 7297	BENVISTEEN PARK	01/08/1998	2	0	0.13	0.00	COMPLETE	01/08/1998
<b>15262</b> 7298	OFF DORCHESTER PARK	01/08/1998	3	0	0.19	0.00	COMPLETE	01/08/1998
<b>15263</b> 7299	114 - 124 CAUSEWAY ROAD END LC 03/01	31/03/2017	20	1	0.72	0.04	DEVELOPMENT ON-GOING	
<b>15264</b> 7300	REAR OF 45 POND PARK AVE LC 17/TS	01/08/2004	4	0	0.48	0.00	COMPLETE	01/08/2004
<b>15266</b> 7302	86-88 NETTLEHILL ROAD LC 02/09	01/08/1999	14	0	0.57	0.00	COMPLETE	01/08/1999
<b>15267</b> 7303	PRIMROSE GARDENS LC 11/TS	01/08/1999	8	0	0.5	0.00	COMPLETE	01/08/1999

Site Ref	Site Name	Date of Survey	Units Complete	Remaining Potential	Area Developed	Area Remaining	Development Status	Completion Date
<b>15269</b> 7305	NETTLEHILL ROAD	01/08/1999	2	0	0.08	0.00	COMPLETE	01/08/1999
<b>15270</b> 7306	ADJACENT TO GLENMORE HOUSE	01/08/1999	54	0	0.58	0.00	COMPLETE	01/08/1999
<b>15271</b> 7308	MAGHERALAVE ROAD LC 02/TS	01/08/1998	9	0	0.27	0.00	COMPLETE	01/08/1998
<b>15272</b> 7309	2 LLEWELLYN AVE	01/08/1999	2	0	0.03	0.00	COMPLETE	01/08/1999
<b>15273</b> 7310	31 BALLINDERRY ROAD	01/08/1999	4	0	0.08	0.00	COMPLETE	01/08/1999
<b>15274</b> 7311	42/44 BELFAST ROAD LC 02/02	01/08/2001	10	0	0.17	0.00	COMPLETE	01/08/2001
<b>15275</b> 7312	LAMBEG ROAD LC 03/TS	01/08/2003	9	0	0.13	0.00	COMPLETE	01/08/2003
<b>15276</b> 7314	BETWEEN 6 AND 8 BELSIZE ROAD LC 33/TS	01/08/2005	2	0	0.08	0.00	COMPLETE	01/08/2005
<b>16432</b> 11257	REAR OF 28 NORTH CIRCULAR ROAD	01/08/2000	1	0	0.09	0.00	COMPLETE	01/08/2000

Site Ref	Site Name	Date of Survey	Units Complete	Remaining Potential	Area Developed	Area Remaining	Development Status	Completion Date
<b>16438</b> 11266	46 GRAND STREET, LISNAGARVY	01/08/2000	2	0	0.01	0.00	COMPLETE	01/08/2000
<b>16439</b> 11267	30-34 NORTH CIRCULAR ROAD LC 02/16	01/08/2008	11	0	0.28	0.00	COMPLETE	01/08/2008
<b>16441</b> 11271	SITE ADJACENT TO 81 CAUSEWAY END ROAD LC 19/TS	01/08/2000	1	0	0.19	0.00	COMPLETE	01/08/2000
<b>16442</b> 11272	ADJACENT TO 91 CAUSEWAY END ROAD	31/03/2017	0	1	0	0.08	NOT STARTED	
<b>16443</b> 11273	LAND ADJACENT TO 51 MOIRA ROAD	31/03/2017	0	2	0	0.07	NOT STARTED	
<b>16444</b> 11274	SITE 1 BETWEEN 105 AND 107 ANTRIM ROAD	01/08/2001	1	0	0.09	0.00	COMPLETE	01/08/2001
<b>16445</b> 11275	49 MOSS ROAD	01/08/2002	1	0	0.02	0.00	COMPLETE	01/08/2002
<b>16448</b> 11278	SITE TO THE REAR OF 16 WOODLAND PARK	01/08/2001	1	0	0.05	0.00	COMPLETE	01/08/2001
<b>16449</b> 11279	ADJACENT TO 15 WAVERLY AVENUE	31/03/2017	0	1	0	0.05	NOT STARTED	



Site Ref	Site Name	Date of Survey	Units Complete	Remaining Potential	Area Developed	Area Remaining	Development Status	Completion Date
<b>16451</b> 11281	LAND TO THE EAST OF LISBURN NEW CEMETERY RIVERGATE LANE, BLARIS ROAD LC 02/12	01/08/2004	21	0	2.01	0.00	COMPLETE	01/08/2004
<b>16452</b> 11283	LAND TO THE REAR OF 124/126 GRAND STREET	01/08/2002	2	0	0.01	0.00	COMPLETE	01/08/2002
<b>16453</b> 11284	BETWEEN 19 ORANGE HALL LANE AND 40 THURLEIGHMOUNT PARK LC 05/TS	01/08/2002	2	0	0.09	0.00	COMPLETE	01/08/2002
<b>16454</b> 11285	TRINITY METHODIST CHURCH BALLYMACROSS AVENUE LC 02/06	01/08/2000	14	0	0.35	0.00	COMPLETE	01/08/2000
<b>16455</b> 11286	86 AND 88 CAUSEWAY END ROAD LC 01/TS & LC 27/TS & LC 37/TS	31/03/2017	21	7	0.46	0.18	DEVELOPMENT ON-GOING	
<b>16456</b> 11288	LAND TO THE REAR OF 96/98 BELSIZE ROAD LC 31/TS	01/08/2005	2	0	0.14	0.00	COMPLETE	01/08/2005
<b>16522</b> 11650	12A CASTLE STREET	01/08/2005	1	0	0.01	0.00	COMPLETE	01/08/2005
<b>16524</b> 11654	OPPOSITE TO GLENMORE TERRACE, MILL STREET LC 04/01	31/03/2017	0	13	0	0.16	NOT STARTED	
<b>16526</b> 11656	23 ANTRIM ROAD LC 04/TS	01/08/2003	9	0	0.4	0.00	COMPLETE	01/08/2003

Site Ref	Site Name	Date of Survey	Units Complete	Remaining Potential	Area Developed	Area Remaining	Development Status	Completion Date
<b>16527</b> 11658	124 TIROWEN DRIVE AND ADJACENT LAND, KNOCKMORE ESTATE LC 02/07	01/08/2002	7	0	0.37	0.00	COMPLETE	01/08/2002
<b>16528</b> 11660	132 CAUSEWAY END ROAD LC 29/TS	31/03/2017	0	5	0	0.24	NOT STARTED	
<b>16529</b> 11661	351 DERRYVOLGIE PARK	01/08/2003	1	0	0.06	0.00	COMPLETE	01/08/2003
<b>16531</b> 11666	22 & 24 PLANTATION ROAD LC 32/TS	01/08/2004	2	0	0.16	0.00	COMPLETE	01/08/2004
<b>16532</b> 11679	SITE ADJOINING 5 BALLYMACASH ROAD	01/08/2002	1	0	0.09	0.00	COMPLETE	01/08/2002
<b>16534</b> 11681	ADJACENT TO 67, & 71 TO 73 GRAND STREET LC 10/TS	01/08/2001	6	0	0.15	0.00	COMPLETE	01/08/2001
<b>16535</b> 11682	NO. 47 & 49 BALLYMACASH ROAD LC 14/TS	01/08/2008	8	0	0.38	0.00	COMPLETE	01/08/2008
<b>16537</b> 11684	24-32 SAINTFIELD ROAD LC 02/01	01/08/2002	16	0	0.16	0.00	COMPLETE	01/08/2002
<b>16538</b> 11685	21-23 CHAPEL HILL LC 02/14	01/08/2008	27	0	0.16	0.00	COMPLETE	01/08/2008

Site Ref	Site Name	Date of Survey	Units Complete	Remaining Potential	Area Developed	Area Remaining	Development Status	Completion Date
16539 11686	1 & 2 GREENAVON, BALLYNAHINCH ROAD LC 09/TS	01/08/2003	8	0	0.2	0.00	COMPLETE	01/08/2003
16540 11687	ADJACENT TO 60 LOW ROAD	01/08/2003	1	0	0.03	0.00	COMPLETE	01/08/2003
16541 11688	TO THE REAR OF 146 HILLSBOROUGH ROAD (PROPOSED ACCESS ADJ TO 2 3LARIS ROAD) LC 34/TS	31/03/2017	0	3	0	0.05	NOT STARTED	
16542 11689	ADJACENT TO 24 BEECHDENE PARK	31/03/2017	0	2	0	0.07	NOT STARTED	
16543 11692	87 ANTRIM ROAD LC 15/TS	01/08/2005	5	0	0.25	0.00	COMPLETE	01/08/2005
16544 11697	36A BELFAST ROAD	01/08/2002	4	0	0.06	0.00	COMPLETE	01/08/2002
16545 11699	LAND TO THE REAR OF 19 MAGHERALAVE PARK NORTH	01/08/2004	1	0	0.12	0.00	COMPLETE	01/08/2004
16547 11814	LAND AT BROKERSTOWN ROAD AND BALLINDERRY ROAD LC 03/14	31/03/2017	440	531	20.39	24.56	DEVELOPMENT ON- GOING	
16548 11815	POND PARK ROAD/DERRIAGHY ROAD LC 03/09	31/03/2017	73	5	3.59	0.24	DEVELOPMENT ON- GOING	

Site Ref	Site Name	Date of Survey	Units Complete	Remaining Potential	Area Developed	Area Remaining	Development Status	Completion Date
16549 11817	LAND TO REAR OF 21A-23 BALLINDERRY ROAD LC 02/05	01/08/2007	80	0	3.39	0.00	COMPLETE	01/08/2007
16550 11818	BERKELY HALL, PLANTATION/SAINTFIELD ROAD LC 03/11	31/03/2014	119	0	5.3	0.00	COMPLETE	31/03/2014
16551 11819	PLANTATION ROAD AND HILLHALL ROAD LC 03/20	31/03/2017	172	281	6.74	11.18	DEVELOPMENT ON-GOING	
16552 11820	LANDS SOUTH OF THE PROPOSED NORTH LISRIUM FEEDER ROAD LC 03/12	31/03/2017	188	112	7.51	4.47	DEVELOPMENT ON-GOING	
16553 11821	LANDS SOUTH OF THE PROPOSED NORTH LISRIUM FEEDER ROAD LC 03/12	31/03/2017	87	353	3.7	15.08	DEVELOPMENT ON-GOING	
16554 11822	LANDS SOUTH OF THE PROPOSED NORTH LISRIUM FEEDER LC 03/08	31/03/2017	0	83	0	3.33	NOT STARTED	
16555 11823	AGHNAHOUGH LC 03/15	31/03/2017	814	389	28.97	13.93	DEVELOPMENT ON-GOING	
16556 11824	GREEN PARK LC 03/07	31/03/2015	24	0	1	0.00	COMPLETE	31/03/2015
16616 12070	REAR OF 101 BALLYMACASH ROAD LC 26/TS	01/08/2006	9	0	0.25	0.00	COMPLETE	01/08/2006

Site Ref	Site Name	Date of Survey	Units Complete	Remaining Potential	Area Developed	Area Remaining	Development Status	Completion Date
<b>16618</b> 12075	ADJACENT TO THE THISTLES, FAIRFIELD HOUSE LC 06/TS	01/08/2005	8	0	0.18	0.00	COMPLETE	01/08/2005
<b>16619</b> 12076	ADJACENT TO 47 OLD CHURCH PLACE, BALLYMACASH ROAD LC 28/TS	01/08/2006	8	0	0.25	0.00	COMPLETE	01/08/2006
<b>16620</b> 12077	29A POND PARK ROAD	01/08/2002	1	0	0.06	0.00	COMPLETE	01/08/2002
<b>16621</b> 12079	BALLYMACASH ROAD LC 02/19	01/08/2010	17	0	0.6	0.00	COMPLETE	01/08/2010
<b>16622</b> 12083	37-39 ANTRIM ROAD LC 02/08	01/08/2002	10	0	0.42	0.00	COMPLETE	01/08/2002
<b>16623</b> 12084	ADJACENT TO 1 PRINCE WILLIAM ROAD LC 04/02	31/03/2017	0	24	0	0.73	NOT STARTED	
<b>16624</b> 12085	31 BENSON STREET	01/08/2006	3	0	0.06	0.00	COMPLETE	01/08/2006
<b>16625</b> 12086	ADJACENT TO 98 BENSON STREET	01/08/2004	1	0	0.04	0.00	COMPLETE	01/08/2004
<b>16626</b> 12087	ADJACENT 64 CAUSEWAY END ROAD	31/03/2017	0	1	0	0.03	NOT STARTED	



Site Ref	Site Name	Date of Survey	Units Complete	Remaining Potential	Area Developed	Area Remaining	Development Status	Completion Date
<b>16627</b> 12089	ADJACENT TO 81 CAUSEWAY END ROAD LC 03/10	31/03/2017	127	12	4.58	0.44	DEVELOPMENT ON-GOING	
<b>16628</b> 12092	ADJACENT TO 16 BEECHFIELD PARK LC 02/05	01/08/2005	13	0	0.33	0.00	COMPLETE	01/08/2005
<b>16629</b> 12095	REAR OF 10-22 TONAGH AVENUE LC 03/11 & LC 06/05	01/08/2008	26	0	0.89	0.00	COMPLETE	01/08/2008
<b>16630</b> 12099	5 BLARIS COURT	01/08/2003	1	0	0.07	0.00	COMPLETE	01/08/2003
<b>16631</b> 12100	REAR OF 135 HILLSBOROUGH ROAD	31/03/2017	0	1	0	0.09	NOT STARTED	
<b>16632</b> 12103	BESIDE 2 FERNDALE AVENUE	01/08/2005	1	0	0.03	0.00	COMPLETE	01/08/2005
<b>16633</b> 12107	BESIDE 24 CLONEVIN PARK	01/08/2003	1	0	0.07	0.00	COMPLETE	01/08/2003
<b>16634</b> 12108	ADJACENT TO 2B SEPON PARK	01/08/2002	1	0	0.05	0.00	COMPLETE	01/08/2002
<b>16635</b> 12109	ADJACENT TO 2 SEPON PARK	01/08/2002	1	0	0.13	0.00	COMPLETE	01/08/2002

Site Ref	Site Name	Date of Survey	Units Complete	Remaining Potential	Area Developed	Area Remaining	Development Status	Completion Date
<b>16636</b> 12111	26 NORTH CIRCULAR ROAD LC 22/TS	01/08/2005	3	0	0.41	0.00	COMPLETE	01/08/2005
<b>16637</b> 12112	82 BELSIZE ROAD LC 18/TS	01/08/2005	3	0	0.52	0.00	COMPLETE	01/08/2005
<b>16638</b> 12113	BESIDE 86 BELSIZE ROAD	01/08/2003	1	0	0.03	0.00	COMPLETE	01/08/2003
<b>16639</b> 12116	24 HARMONY HILL	01/08/2003	1	0	0.08	0.00	COMPLETE	01/08/2003
<b>16640</b> 12120	CLANMORE MANOR, HARMONY HILL LC 03/04	31/03/2017	52	1	3.56	0.20	DEVELOPMENT ON-GOING	
<b>16641</b> 12121	98-100 QUEENSWAY LC 02/15	01/08/2006	6	0	0.17	0.00	COMPLETE	01/08/2006
<b>16642</b> 12124	163 MOSS ROAD	01/08/2003	1	0	0.08	0.00	COMPLETE	01/08/2003
<b>16643</b> 12126	KIRKWOODS ROAD LC 03/05	31/03/2017	94	114	3.4	4.14	DEVELOPMENT ON-GOING	
<b>16815</b> 12744	55 WOODLAND PARK	01/08/2005	1	0	0.18	0.00	COMPLETE	01/08/2005

Site Ref	Site Name	Date of Survey	Units Complete	Remaining Potential	Area Developed	Area Remaining	Development Status	Completion Date
<b>16816</b> 12745	NOS. 36, 38 & 40 BACHELORS WALK	01/08/2003	5	0	0.04	0.00	COMPLETE	01/08/2003
<b>16817</b> 12746	21 - 25 SEYMOUR STREET	31/03/2017	0	12	0	0.02	NOT STARTED	
<b>16818</b> 12747	185 MOIRA ROAD LC 02/18	31/03/2015	32	0	0.52	0.00	COMPLETE	31/03/2015
<b>16819</b> 12748	115 HILLSBOROUGH ROAD, OLD WARREN AND LANDS TO THE REAR OF NO. 117 HILLSBOROUGH ROAD	31/03/2017	0	10	0	0.25	NOT STARTED	
<b>16820</b> 12749	1 WOODLAND DRIVE	31/03/2017	0	1	0	0.08	NOT STARTED	
<b>16821</b> 12750	9 THE CLOSE, HILLSBOROUGH OLD ROAD	01/08/2008	4	0	0.1	0.00	COMPLETE	01/08/2008
<b>16822</b> 12751	ADJACENT TO 31 PLANTATION AVENUE	01/08/2010	1	0	0.02	0.00	COMPLETE	01/08/2010
<b>16823</b> 12752	40 NETTLEHILL MEWS, NETTLEHILL ROAD	01/08/2005	6	0	0.21	0.00	COMPLETE	01/08/2005
<b>16824</b> 12753	19-23 SMITHFIELD	01/08/2005	1	0	0.048	0.00	COMPLETE	01/08/2005

Site Ref	Site Name	Date of Survey	Units Complete	Remaining Potential	Area Developed	Area Remaining	Development Status	Completion Date
<b>16825</b> 12754	27 POND PARK ROAD	31/03/2017	0	3	0	0.10	NOT STARTED	
<b>16826</b> 12755	LANDS AT 2A LEAMINGTON PLACE, GRAND STREET	31/03/2017	0	4	0	0.03	NOT STARTED	
<b>16827</b> 12756	76 CAUSEWAY END ROAD	01/08/2006	1	0	0.0425	0.00	COMPLETE	01/08/2006
<b>16828</b> 12757	4 BLARIS ROAD LC 20/TS	01/08/2005	5	0	0.24	0.00	COMPLETE	01/08/2005
<b>16830</b> 12759	82 BELFAST ROAD LC 02/03	01/08/2004	12	0	0.18	0.00	COMPLETE	01/08/2004
<b>16832</b> 12761	REAR OF 20 WILSON STREET	01/08/2006	2	0	0.03	0.00	COMPLETE	01/08/2006
<b>16833</b> 12763	SITE 4 ESKER RIDGE, ANTRIM ROAD	31/03/2017	0	1	0	0.19	NOT STARTED	
<b>16834</b> 12764	SITE 3 ESKER RIDGE, ANTRIM ROAD	01/08/2007	1	0	0.2	0.00	COMPLETE	01/08/2007
<b>16843</b> 12794	96 KEIGHETY COURT, HILLSBOROUGH ROAD LC 07/TS	01/08/2004	9	0	0.11	0.00	COMPLETE	01/08/2004

Site Ref	Site Name	Date of Survey	Units Complete	Remaining Potential	Area Developed	Area Remaining	Development Status	Completion Date
<b>16845</b> 12796	CASTLE STREET LC 42/TS	01/08/2005	10	0	0.145	0.00	COMPLETE	01/08/2005
<b>16899</b> 12989	GARDEN TO NORTHERN SIDE OF THE MANSE 21 MACHEMBA AVE ROAD	31/03/2016	1	0	0.12	0.00	COMPLETE	31/03/2016
<b>16902</b> 12993	LANDS TO THE REAR OF 4 MOORLAND RD AND TO THE FRONT OF THE PRESBYTERIAN CHURCH	01/08/2004	1	0	0.15	0.00	COMPLETE	01/08/2004
<b>16903</b> 12994	114 QUEENSWAY LC 36/TS	31/03/2017	5	1	0.11	0.03	DEVELOPMENT ON- GOING	
<b>16904</b> 12996	LAND ADJOINING 196 BELSIZE ROAD	31/03/2017	0	2	0	0.17	NOT STARTED	
<b>16907</b> 13003	ADJCAENT TO 116 SKYLINE DRIVE	01/08/2006	1	0	0.05	0.00	COMPLETE	01/08/2006
<b>16917</b> 13015	80 GREENBURN WAY	01/08/2011	1	0	0.03	0.00	COMPLETE	01/08/2011
<b>16918</b> 13017	31-33 BRIDGE STREET	01/08/2006	1	0	0.016	0.00	COMPLETE	01/08/2006
<b>16919</b> 13018	VACANT SITE OPPOSITE 7,9,11 RUSKIN HEIGHTS	31/03/2017	0	4	0	0.03	NOT STARTED	

Site Ref	Site Name	Date of Survey	Units Complete	Remaining Potential	Area Developed	Area Remaining	Development Status	Completion Date
<b>16920</b> 13019	TO THE REAR OF 165&167 HILL STRABROUGH OLD ROAD	01/08/2011	4	0	0.11	0.00	COMPLETE	01/08/2011
<b>16935</b> 13045	57 MOSS ROAD	01/08/2006	1	0	0.08	0.00	COMPLETE	01/08/2006
<b>16956</b> 13086	23 ANTRIM ROAD LC 04/TS	01/08/2005	1	0	0.02	0.00	COMPLETE	01/08/2005
<b>17181</b>	ADJACENT TO 1 ASHCROFT PARK	01/08/2009	2	0	0.066	0.00	COMPLETE	01/08/2009
<b>17182</b>	ADJACENT TO 15 HARMONY HILL	31/03/2017	0	1	0	0.08	NOT STARTED	
<b>17183</b>	ADJACENT TO 39 MANDEVILLE AVENUE	01/08/2007	1	0	0.047	0.00	COMPLETE	01/08/2007
<b>17184</b>	ADJACENT TO 5 PLANTATION ROAD	01/08/2005	1	0	0.049	0.00	COMPLETE	01/08/2006
<b>17186</b>	REAR OF 70C CAUSEWAY END ROAD	31/03/2017	0	1	0	0.12	NOT STARTED	
<b>17187</b>	ADJACENT TO 104 POND PARK	31/03/2017	0	9	0	0.31	NOT STARTED	

Site Ref	Site Name	Date of Survey	Units Complete	Remaining Potential	Area Developed	Area Remaining	Development Status	Completion Date
<b>17188</b>	63 GREGG STREET	31/03/2017	0	1	0	0.01	NOT STARTED	
<b>17189</b>	102 POND PARK ROAD	31/03/2017	16	9	0.43	0.26	DEVELOPMENT ON-GOING	
<b>17190</b>	68 WOODLAND PARK LC 39/TS	31/03/2017	0	13	0	0.21	NOT STARTED	
<b>17191</b>	2 AND 4 GLENNAVY ROAD	31/03/2017	6	1	0.16	0.05	DEVELOPMENT ON-GOING	
<b>17192</b>	101 MOIRA ROAD	01/08/2007	6	0	0.099	0.00	COMPLETE	01/08/2007
<b>17193</b>	34 PLANTATION AVENUE	01/08/2007	2	0	0.194	0.00	COMPLETE	01/08/2007
<b>17194</b>	96 CAUSEWAY END ROAD LC 38/TS	01/08/2006	7	0	0.212	0.00	COMPLETE	01/08/2006
<b>17195</b>	LANDS ADJACENT TO HOLY TRINITY NURSERY SCHOOL TRINITY TERRACE LC 2/22	01/08/2009	15	0	0.16	0.00	COMPLETE	01/08/2009
<b>17197</b>	1 JUBILEE AVENUE	01/08/2006	2	0	0.055	0.00	COMPLETE	01/08/2006

<b>Site Ref</b>	<b>Site Name</b>	<b>Date of Survey</b>	<b>Units Complete</b>	<b>Remaining Potential</b>	<b>Area Developed</b>	<b>Area Remaining</b>	<b>Development Status</b>	<b>Completion Date</b>
<b>17198</b>	ADJACENT TO 56 HARMONY HILL	31/03/2017	0	1	0	0.12	NOT STARTED	
<b>17201</b>	135 BALLYNAHINCH ROAD	01/08/2006	6	0	0.404	0.00	COMPLETE	01/08/2006
<b>17202</b>	134 BALLYNAHINCH ROAD	31/03/2017	8	5	0.1	0.07	DEVELOPMENT ON-GOING	
<b>17203</b>	1C OLD WARREN	01/08/2006	1	0	0.011	0.00	COMPLETE	01/08/2006
<b>17204</b>	REAR OF 141 - 145 LONGSTONE STREET	01/08/2008	4	0	0.05	0.00	COMPLETE	01/08/2008
<b>17205</b>	ADJACENT TO 11 BROKERSTOWN ROAD	01/08/2005	1	0	0.113	0.00	COMPLETE	01/08/2005
<b>17206</b>	GOVERNMENT TRAINING CENTRE KNOCKMORE ROAD	01/08/2006	16	0	0.371	0.00	COMPLETE	01/08/2006
<b>17209</b>	99A & 99B BALLYNAHINCH ROAD	31/03/2017	1	26	0.02	0.54	DEVELOPMENT ON-GOING	
<b>17210</b>	43 ANTRIM ROAD	31/03/2017	0	2	0	0.07	NOT STARTED	



<b>Site Ref</b>	<b>Site Name</b>	<b>Date of Survey</b>	<b>Units Complete</b>	<b>Remaining Potential</b>	<b>Area Developed</b>	<b>Area Remaining</b>	<b>Development Status</b>	<b>Completion Date</b>
<b>17214</b>	40 MAGHERALAVE ROAD	01/08/2007	2	0	0.225	0.00	COMPLETE	01/08/2007
<b>17226</b>	LANDS TO REAR AND SIDE OF 61 ANTRIM ROAD	31/03/2017	0	2	0	0.08	NOT STARTED	
<b>17227</b>	107 ANTRIM ROAD	31/03/2017	0	4	0	0.18	NOT STARTED	
<b>17228</b>	40 BELFAST ROAD	01/08/2009	1	0	0.157	0.00	COMPLETE	01/08/2009
<b>18095</b>	31-35 SLOAN STREET LC 04/03	31/03/2017	3	10	0.02	0.08	DEVELOPMENT ON-GOING	
<b>18096</b>	LAND ADJACENT TO 3 - 19 MOIRA ROAD LC 03/16	31/03/2017	0	20	0	0.18	NOT STARTED	
<b>18097</b>	21-27 KILLANEY AVENUE LC 03/17	01/08/2012	20	0	0.42	0.00	COMPLETE	01/08/2012
<b>18098</b>	LAND AT 70-78 TIROWEN DRIVE LC 02/26	01/08/2008	20	0	0.44	0.00	COMPLETE	01/08/2008
<b>18306</b>	ARDFOYLE FORTHILL	31/03/2017	0	1	0	0.02	NOT STARTED	

Site Ref	Site Name	Date of Survey	Units Complete	Remaining Potential	Area Developed	Area Remaining	Development Status	Completion Date
<b>18308</b>	LAND BETWEEN AVONMORE PARK AND WARREN GARDENS LC 02/07	01/08/2008	12	0	0.36	0.00	COMPLETE	01/08/2008
<b>18309</b>	135 WARREN GARDENS	31/03/2017	6	12	0.15	0.26	DEVELOPMENT ON-GOING	
<b>18310</b>	ADJACENT TO 14 GLENNAVY GARDENS	31/03/2017	0	1	0	0.01	NOT STARTED	
<b>18311</b>	2 THORNLEIGH DRIVE	01/08/2008	7	0	0.176	0.00	COMPLETE	01/08/2008
<b>18312</b>	23 BENSON STREET	31/03/2017	0	2	0	0.05	NOT STARTED	
<b>18316</b>	SIDE GARDEN 27 LAURELHILL PARK	31/03/2017	0	1	0	0.03	NOT STARTED	
<b>18317</b>	LAND ADJACENT TO AND INCLUDING 10/12 GLENNAVY ROAD	31/03/2016	24	0	1.13	0.00	COMPLETE	31/03/2016
<b>18319</b>	38 POND PARK ROAD	31/03/2017	0	1	0	0.13	NOT STARTED	
<b>18320</b>	REAR OF THOMPSON HOUSE HOSPITAL MAGHERALAVE ROAD LC 03/03	31/03/2017	36	0	1.22	0.00	COMPLETE	31/03/2017

<b>Site Ref</b>	<b>Site Name</b>	<b>Date of Survey</b>	<b>Units Complete</b>	<b>Remaining Potential</b>	<b>Area Developed</b>	<b>Area Remaining</b>	<b>Development Status</b>	<b>Completion Date</b>
<b>18321</b>	ADJACENT TO 2 WHITLA ROAD	01/08/2007	4	0	0.06	0.00	COMPLETE	01/08/2007
<b>18322</b>	14 LONGSTONE STREET	01/08/2008	20	0	0.15	0.00	COMPLETE	01/08/2008
<b>18323</b>	3 AND 5 SMITHFIELD SQUARE	31/03/2017	0	26	0	0.16	NOT STARTED	
<b>18328</b>	149 HILLSBOROUGH ROAD	31/03/2017	0	14	0	0.23	NOT STARTED	
<b>18329</b>	5 SANDOWN PARK	31/03/2017	0	1	0	0.02	NOT STARTED	
<b>18330</b>	166 MOIRA ROAD	01/08/2010	14	0	0.31	0.00	COMPLETE	01/08/2010
<b>18331</b>	1A -F, 3A-F, 5A-F, 7 A-F DRUMBEG DRIVE	01/08/2006	12	0	0.343	0.00	COMPLETE	01/08/2006
<b>18333</b>	29-33 LONGSTONE ROAD	01/08/2009	14	0	0.083	0.00	COMPLETE	01/08/2009
<b>18334</b>	21A BALLINDERRY ROAD	01/08/2010	2	0	0.08	0.00	COMPLETE	01/08/2010

Site Ref	Site Name	Date of Survey	Units Complete	Remaining Potential	Area Developed	Area Remaining	Development Status	Completion Date
<b>18335</b>	1A MANDEVILLE AVENUE	01/08/2008	6	0	0.14	0.00	COMPLETE	01/08/2008
<b>18564</b>	ADJACENT TO 3 BARSCOURT	01/08/2010	1	0	0.03	0.00	COMPLETE	01/08/2010
<b>18642</b>	GARDEN OF 2 HILLVIEW AVENUE	31/03/2017	0	1	0	0.01	NOT STARTED	
<b>18644</b>	SIDE GARDEN OF 1 FERNDSELL	31/03/2017	0	1	0	0.04	NOT STARTED	
<b>18648</b>	34 - 44 GRAND STREET	31/03/2017	0	5	0	0.07	NOT STARTED	
<b>18650</b>	LAND ADJACENT TO MILL STREET LC 03/02	31/03/2017	8	22	0.13	0.47	DEVELOPMENT ON-GOING	
<b>18655</b>	ADJACENT TO 31 BLARIS ROAD	01/08/2010	1	0	0.14	0.00	COMPLETE	01/08/2010
<b>18658</b>	28 STATION ROAD	01/08/2007	3	0	0.07	0.00	COMPLETE	01/08/2007
<b>18659</b>	LAND TO REAR OF 22 DERRYVOLGIE PARK, LAMBEG	31/03/2017	0	1	0	0.05	NOT STARTED	

<b>Site Ref</b>	<b>Site Name</b>	<b>Date of Survey</b>	<b>Units Complete</b>	<b>Remaining Potential</b>	<b>Area Developed</b>	<b>Area Remaining</b>	<b>Development Status</b>	<b>Completion Date</b>
<b>18666</b>	115 QUEENSWAY, DUNMURRY	01/08/2010	5	0	0.12	0.00	COMPLETE	01/08/2010
<b>18677</b>	ADJACENT TO 1 WOODVALE, NETTLEHILL ROAD	01/08/2008	1	0	0.04	0.00	COMPLETE	01/08/2008
<b>18678</b>	ADJACENT TO 6 PORTULLA DRIVE	01/08/2009	1	0	0.03	0.00	COMPLETE	01/08/2009
<b>18679</b>	169-171 MOIRA ROAD	31/03/2017	0	11	0	0.20	NOT STARTED	
<b>18680</b>	KNOCKMORE BUSINESS CENTRE MOIRA ROAD	31/03/2017	0	36	0	0.43	NOT STARTED	
<b>18688</b>	ADJACENT TO 2 CLONEVIN PARK	01/08/2012	1	0	0.16	0.00	COMPLETE	01/08/2012
<b>18690</b>	ADJACENT TO 12 MONAVILLE GARDENS	01/08/2008	1	0	0.04	0.00	COMPLETE	01/08/2008
<b>18691</b>	ADJACENT TO 2 WYNCROFT GARDENS	01/08/2007	1	0	0.027	0.00	COMPLETE	01/08/2007
<b>18692</b>	99 ANTRIM ROAD	31/03/2017	0	3	0	0.10	NOT STARTED	

<b>Site Ref</b>	<b>Site Name</b>	<b>Date of Survey</b>	<b>Units Complete</b>	<b>Remaining Potential</b>	<b>Area Developed</b>	<b>Area Remaining</b>	<b>Development Status</b>	<b>Completion Date</b>
<b>18693</b>	ADJACENT TO 65 ANTRIM ROAD	31/03/2017	0	1	0	0.06	NOT STARTED	
<b>18694</b>	210 OLD HILLSBOROUGH ROAD	01/08/2010	4	0	0.27	0.00	COMPLETE	01/08/2010
<b>18696</b>	17 MAGHERALAVE ROAD	31/03/2017	0	1	0	0.14	NOT STARTED	
<b>18698</b>	ADJACENT TO 23 WYNCROFT CRESCENT	31/03/2017	0	1	0	0.03	NOT STARTED	
<b>18699</b>	ADJACENT TO 2 SEYMOUR STREET	01/08/2011	48	0	0.26	0.00	COMPLETE	01/08/2011
<b>18710</b>	ADJACENT TO 32 WALLACE AVENUE	31/03/2017	3	24	0.016	0.12	DEVELOPMENT ON-GOING	
<b>18711</b>	BETWEEN 2&2A WALLACE AVENUE	31/03/2017	0	2	0	0.04	NOT STARTED	
<b>18712</b>	46C CASTLE STREET	31/03/2017	0	52	0	0.56	NOT STARTED	
<b>19047</b>	165 WARREN GARDENS	01/08/2010	7	0	0.093	0.00	COMPLETE	01/08/2010

Site Ref	Site Name	Date of Survey	Units Complete	Remaining Potential	Area Developed	Area Remaining	Development Status	Completion Date
<b>19410</b>	ADJACENT TO 184 BELSIZE ROAD,	01/08/2008	1	0	0.23	0.00	COMPLETE	01/08/2008
<b>19465</b>	96 POND PARK ROAD	31/03/2017	0	7	0	0.11	NOT STARTED	
<b>19466</b>	96 BALLYMACASH ROAD	01/08/2009	2	0	0.04	0.00	COMPLETE	01/08/2009
<b>19467</b>	LANDS FRONTING WINDERMERE ROAD, NORTH OF AND ADJACENT TO 101 - 105 (NOCKMORE ROAD	31/03/2017	0	4	0	0.11	NOT STARTED	
<b>19468</b>	52 NETTLE HILL ROAD	01/08/2008	1	0	0.04	0.00	COMPLETE	01/08/2008
<b>19469</b>	6 RATHVARNA CLOSE	31/03/2017	0	1	0	0.01	NOT STARTED	
<b>19470</b>	52 MILL STREET	31/03/2017	0	14	0	0.14	NOT STARTED	
<b>19471</b>	LANDS ADJACENT TO 1 LAWNMOUNT CRESCENT	01/08/2009	1	0	0.03	0.00	COMPLETE	01/08/2009
<b>19472</b>	SITE ADJACENT 18 DELACHEROIS AVENUE	01/08/2010	1	0	0.02	0.00	COMPLETE	01/08/2010

<b>Site Ref</b>	<b>Site Name</b>	<b>Date of Survey</b>	<b>Units Complete</b>	<b>Remaining Potential</b>	<b>Area Developed</b>	<b>Area Remaining</b>	<b>Development Status</b>	<b>Completion Date</b>
<b>19473</b>	SITE ADJACENT TO 15 GRAND STREET	01/08/2010	1	0	0.03	0.00	COMPLETE	01/08/2010
<b>19474</b>	98 GRAND STREET	01/08/2010	1	0	0.01	0.00	COMPLETE	01/08/2010
<b>19486</b>	13 PLANTATION DRIVE	31/03/2017	0	1	0	0.02	NOT STARTED	
<b>19494</b>	99 BALLYNAHINCH ROAD	31/03/2017	0	8	0	0.23	NOT STARTED	
<b>19497</b>	134A BALLYNAHINCH ROAD	31/03/2017	5	0	0.14	0.00	COMPLETE	31/03/2017
<b>19500</b>	4 THE CLOSE, HILLSBOROUGH OLD ROAD	01/08/2010	1	0	0.02	0.00	COMPLETE	01/08/2010
<b>19506</b>	TO SIDE OF 42 BROOKVALE RISE	01/08/2008	1	0	0.03	0.00	COMPLETE	01/08/2008
<b>19507</b>	23 BALLINDERRY ROAD	31/03/2015	3	0	0.17	0.00	COMPLETE	31/03/2015
<b>19508</b>	REAR OF 76 CAUSEWAY END ROAD	31/03/2017	0	1	0	0.03	NOT STARTED	



<b>Site Ref</b>	<b>Site Name</b>	<b>Date of Survey</b>	<b>Units Complete</b>	<b>Remaining Potential</b>	<b>Area Developed</b>	<b>Area Remaining</b>	<b>Development Status</b>	<b>Completion Date</b>
<b>19509</b>	ADJACENT TO 24 WYNCROFT GARDENS, TONAGH	31/03/2017	0	1	0	0.02	NOT STARTED	
<b>19515</b>	19A BALLYMACASH ROAD	31/03/2017	0	4	0	0.23	NOT STARTED	
<b>19518</b>	10 ABERCORN, ANTRIM ROAD	31/03/2016	4	0	0.18	0.00	COMPLETE	31/03/2016
<b>19537</b>	10 KENNEDY DRIVE	01/08/2012	1	0	0.02	0.00	COMPLETE	01/08/2012
<b>19551</b>	SITE ADJACENT TO 21 GREENBURN WAY	31/03/2017	0	1	0	0.03	NOT STARTED	
<b>19552</b>	74 GREENBURN WAY	31/03/2017	0	1	0	0.04	NOT STARTED	
<b>19570</b>	94/96 WOODLAND PARK	01/08/2011	14	0	0.29	0.00	COMPLETE	01/08/2011
<b>19572</b>	193 & 195 HILLSBOROUGH OLD ROAD	31/03/2017	12	0	0.64	0.00	COMPLETE	31/03/2017
<b>19576</b>	122 HILLSBOROUGH OLD ROAD	01/08/2008	5	0	0.07	0.00	COMPLETE	01/08/2008

<b>Site Ref</b>	<b>Site Name</b>	<b>Date of Survey</b>	<b>Units Complete</b>	<b>Remaining Potential</b>	<b>Area Developed</b>	<b>Area Remaining</b>	<b>Development Status</b>	<b>Completion Date</b>
<b>19577</b>	121 - 123 OLD HILLSBOROUGH ROAD	31/03/2017	0	7	0	0.13	NOT STARTED	
<b>19702</b>	RATHVARNA AVENUE	01/08/2013	146	0	4.87	0.00	COMPLETE	01/08/2013
<b>19928</b>	REAR GARDEN 61 MOSS ROAD	31/03/2017	0	2	0	0.13	NOT STARTED	
<b>19929</b>	ADJACENT 18 ABERDELGHY GARDENS	01/08/2010	1	0	0.02	0.00	COMPLETE	01/08/2010
<b>19931</b>	21 EAST DOWN VIEW	31/03/2017	0	6	0	0.05	NOT STARTED	
<b>19933</b>	34A BELFAST ROAD	31/03/2017	0	3	0	0.08	NOT STARTED	
<b>19934</b>	LAND TO REAR OF 34 - 38 DALBOYNE PARK	31/03/2017	0	1	0	0.14	NOT STARTED	
<b>19935</b>	24 MAGHERALAVE ROAD	31/03/2017	0	8	0	0.28	NOT STARTED	
<b>19942</b>	12 AND 14 CASTLE STREET	01/08/2010	4	0	0.01	0.00	COMPLETE	01/08/2010

Site Ref	Site Name	Date of Survey	Units Complete	Remaining Potential	Area Developed	Area Remaining	Development Status	Completion Date
<b>19944</b>	6 RICHMOND DRIVE	31/03/2017	4	0	0.23	0.00	COMPLETE	31/03/2017
<b>19947</b>	20 THE GREEN TONAGH DRIVE	31/03/2017	0	2	0	0.02	NOT STARTED	
<b>19948</b>	SIDE GARDEN 31 INNISFAYLE ROAD	31/03/2017	0	1	0	0.03	NOT STARTED	
<b>19949</b>	18 POND PARK ROAD	31/03/2017	0	5	0	0.08	NOT STARTED	
<b>20003</b>	LANDS BETWEEN 29 & 37 GLENNAVY GARDENS	01/08/2012	4	0	0.07	0.00	COMPLETE	01/08/2012
<b>20004</b>	14 WARREN GARDENS	31/03/2017	0	3	0	0.04	NOT STARTED	
<b>20031</b>	28 FULMAR AVENUE	31/03/2017	2	0	0.11	0.00	COMPLETE	31/03/2017
<b>20032</b>	1 WOODVALE NETTLEHILL ROAD	01/08/2010	1	0	0.07	0.00	COMPLETE	01/08/2010
<b>20033</b>	108 - 110 BALLYMACASH ROAD	31/03/2017	0	6	0	0.27	NOT STARTED	

<b>Site Ref</b>	<b>Site Name</b>	<b>Date of Survey</b>	<b>Units Complete</b>	<b>Remaining Potential</b>	<b>Area Developed</b>	<b>Area Remaining</b>	<b>Development Status</b>	<b>Completion Date</b>
<b>20034</b>	13 RATHVARNA DRIVE	31/03/2016	1	0	0.01	0.00	COMPLETE	31/03/2016
<b>20035</b>	114 - 116 BALLYMACASH ROAD	31/03/2017	1	5	0.05	0.17	DEVELOPMENT ON-GOING	
<b>20036</b>	18 - 24 BROKERSTOWN ROAD	31/03/2017	18	2	0.39	0.07	DEVELOPMENT ON-GOING	
<b>20037</b>	BALLYMACROSS PHASE 5	31/03/2017	0	8	0	1.12	NOT STARTED	
<b>20038</b>	110 BALLYNAHINCH ROAD	31/03/2017	4	3	0.05	0.04	DEVELOPMENT ON-GOING	
<b>20404</b>	88 BRIDGE STREET	31/03/2017	0	39	0	0.21	NOT STARTED	
<b>20405</b>	3 WESLEY STREET	31/03/2017	0	2	0	0.01	NOT STARTED	
<b>20406</b>	12 GRAHAM GARDENS	31/03/2017	0	36	0	0.14	NOT STARTED	
<b>20407</b>	43 - 45 BRIDGE STREET	31/03/2017	0	2	0	0.03	NOT STARTED	

<b>Site Ref</b>	<b>Site Name</b>	<b>Date of Survey</b>	<b>Units Complete</b>	<b>Remaining Potential</b>	<b>Area Developed</b>	<b>Area Remaining</b>	<b>Development Status</b>	<b>Completion Date</b>
<b>20408</b>	32 - 34 BRIDGE STREET	31/03/2017	1	4	0.002	0.01	DEVELOPMENT ON-GOING	
<b>20409</b>	17 BRIDGE STREET	31/03/2017	0	2	0	0.01	NOT STARTED	
<b>20410</b>	MANOR DRIVE	31/03/2017	6	0	0.15	0.00	COMPLETE	31/03/2017
<b>20411</b>	34 - 36 ANTRIM ROAD	31/03/2017	9	1	0.32	0.04	DEVELOPMENT ON-GOING	
<b>20413</b>	BESIDE 40 POND PARK AVENUE	31/03/2017	1	0	0.06	0.00	COMPLETE	31/03/2017
<b>20414</b>	LANDS AT 92 & 94 CAUSEWAY END ROAD	31/03/2017	0	7	0	0.23	NOT STARTED	
<b>20418</b>	LANDS AT BALLINDERRY ROAD LC03/22	31/03/2017	0	119	0	4.01	NOT STARTED	
<b>20438</b>	ALNDS TO REAR 161 - 171 MOIRA ROAD	31/03/2017	0	36	0	0.75	NOT STARTED	
<b>20443</b>	94 & 96 WARREN GARDENS	31/03/2017	0	11	0	0.33	NOT STARTED	

Site Ref	Site Name	Date of Survey	Units Complete	Remaining Potential	Area Developed	Area Remaining	Development Status	Completion Date
<b>20445</b>	58 HILLSBOROUGH ROAD	31/03/2017	0	9	0	0.10	NOT STARTED	
<b>20450</b>	BLARIS ROAD	31/03/2017	47	93	2.1	4.16	DEVELOPMENT ON-GOING	
<b>20452</b>	LAND BETWEEN 136 HILLSBOROUGH OLD ROAD	31/03/2017	0	5	0	0.15	NOT STARTED	
<b>20463</b>	42 - 44 NETTLEHILL ROAD	01/08/2013	19	0	0.29	0.00	COMPLETE	01/08/2013
<b>20464</b>	101 BALLYMACASH ROAD	31/03/2017	0	11	0	0.18	NOT STARTED	
<b>20467</b>	12 - 14 BROKERSTOWN ROAD	31/03/2017	0	18	0	0.46	NOT STARTED	
<b>20468</b>	154 BELSIZE ROAD	31/03/2017	0	2	0	0.07	NOT STARTED	
<b>20469</b>	10 KIRKLANDS ROAD AND 142 - 142A BELSIZE ROAD	31/03/2017	0	13	0	0.27	NOT STARTED	
<b>20470</b>	SITE TO REAR 28 STATION ROAD	31/03/2017	0	1	0	0.03	NOT STARTED	

Site Ref	Site Name	Date of Survey	Units Complete	Remaining Potential	Area Developed	Area Remaining	Development Status	Completion Date
<b>20471</b>	FORMER BARBOUR THREADS TEXTILE FACTORY HIDDEN MILL MILL STREET	31/03/2017	0	605	0	9.39	NOT STARTED	
<b>20494</b>	REAR OF 29 LLEWELLYN AVENUE AND FRONT OF 2 LLEWELLYN DRIVE	31/03/2017	0	2	0	0.04	NOT STARTED	
<b>20496</b>	1 DALBOYNE COURT	31/03/2017	0	6	0	0.26	NOT STARTED	
<b>20501</b>	2 CLONEVIN PARK	01/08/2011	1	0	0.1	0.00	COMPLETE	01/08/2011
<b>20697</b>	2 LENAMORE PARK	31/03/2017	0	4	0	0.08	NOT STARTED	
<b>20698</b>	138 - 140 BELSIZE ROAD	31/03/2017	0	5	0	0.35	NOT STARTED	
<b>20707</b>	SITE OF HOSTEL (DEMOLISHED) 126 TIROWEN DRIVE KNOCKMORE ESTATE	01/08/2013	6	0	0.16	0.00	COMPLETE	01/08/2013
<b>20712</b>	25 - 29 BRIDGE STREET	31/03/2017	0	2	0	0.04	NOT STARTED	
<b>20713</b>	LANDS ADJACENT TO 54 BALLINDERRY ROAD	31/03/2017	0	1	0	0.05	NOT STARTED	

Site Ref	Site Name	Date of Survey	Units Complete	Remaining Potential	Area Developed	Area Remaining	Development Status	Completion Date
<b>20714</b>	21 MAGHERALAVE PARK	31/03/2017	0	4	0	0.16	NOT STARTED	
<b>20715</b>	NO 8 CLONEVIN PARK, LISNAGARVY TD, LISBURN, BT28 3BL. 8 CLONEVIN PARK	31/03/2014	1	0	0.17	0.00	COMPLETE	31/03/2014
<b>20716</b>	ADJOINING 10 DELACHEROIS AVENUE	31/03/2017	0	1	0	0.02	NOT STARTED	
<b>20717</b>	ADJACENT TO 1 CLONEVIN PARK	31/03/2017	1	0	0.2	0.00	COMPLETE	31/03/2017
<b>20718</b>	SITE BETWEEN 13 CROSSBILL PLACE AND 23 FINCH GARDENS	01/08/2013	10	0	0.69	0.00	COMPLETE	01/08/2013
<b>20726</b>	DUNDROD DRIVE SITE BACKING ONTO LIDL STORE GLENNAVY GARDENS, DUNDROD DRIVE. (OLD WARREN)	31/03/2015	31	0	1.26	0.00	COMPLETE	31/03/2015
<b>20840</b>	END OF TERRACE ADJACENT TO 20 MILLBROOK ROAD	31/03/2017	0	1	0	0.01	NOT STARTED	
<b>20850</b>	HEREFORD SQUARE, HEREFORD CRESCENT LC 02/04	01/08/2003	13	0	0.32	0.00	COMPLETE	01/08/2003
<b>20852</b>	11 - 13 BELLEVUE DRIVE LC 02/17	01/08/2007	28	0	0.41	0.00	COMPLETE	01/08/2007



<b>Site Ref</b>	<b>Site Name</b>	<b>Date of Survey</b>	<b>Units Complete</b>	<b>Remaining Potential</b>	<b>Area Developed</b>	<b>Area Remaining</b>	<b>Development Status</b>	<b>Completion Date</b>
<b>20919</b>	LAND AT LIMETREE AVENUE LC 02/13	01/08/2005	167	0	6.49	0.00	COMPLETE	01/08/2005
<b>20920</b>	LD 11 REMAINING - LAND TO THE WEST OF RATHVARNA AVENUE LC 03/19	31/03/2017	165	3	6.46	0.12	DEVELOPMENT ON-GOING	
<b>20921</b>	LAND AT LIMETREE AVENUE LC 03/18	31/03/2017	11	9	0.28	0.23	DEVELOPMENT ON-GOING	
<b>20922</b>	LIMETREE AVENUE, BALLYMACOSS LC 03/23	31/03/2017	6	6	0.11	0.10	DEVELOPMENT ON-GOING	
<b>20924</b>	LAND ADJCENT TO 64 BALLINDERRY ROAD LC 03/06	31/03/2017	6	5	0.36	0.31	DEVELOPMENT ON-GOING	
<b>20925</b>	LAND AT GLENNAVY ROAD & BROKERSTOWN ROAD LC 03/21	31/03/2017	0	650	0	36.70	NOT STARTED	
<b>20927</b>	LAND AT BALLINDERRY ROAD	31/03/2017	179	19	4.98	0.52	DEVELOPMENT ON-GOING	
<b>20931</b>	183 MOIRA ROAD	31/03/2016	1	0	0.02	0.00	COMPLETE	31/03/2016
<b>20934</b>	LAND AT SAINTFIELD ROAD LC 02/21	01/08/2004	25	0	0.97	0.00	COMPLETE	01/08/2004

Site Ref	Site Name	Date of Survey	Units Complete	Remaining Potential	Area Developed	Area Remaining	Development Status	Completion Date
<b>20939</b>	LAND TO THE NORTH OF 87 - 116 GLENWOOD COURT LC 02/23	01/08/2005	24	0	1	0.00	COMPLETE	01/08/2005
<b>20940</b>	LAND TO THE NORTH OF 166 - 182 GLENWOOD COURT LC 02/24	01/08/2005	30	0	0.94	0.00	COMPLETE	01/08/2005
<b>20950</b>	51 NETTLEHILL ROAD LC 05/TS	01/08/2002	8	0	0.22	0.00	COMPLETE	01/08/2002
<b>20951</b>	LISBURN SQUARE SMITHFIELD STREET LC 10/TS	01/08/2002	40	0	1.33	0.00	COMPLETE	01/08/2002
<b>20952</b>	LAND ADJACENT TO 9B AND 9C MACHEPAGI AVE ROAD LC 24/TS	01/08/2002	2	0	0.19	0.00	COMPLETE	01/08/2002
<b>21079</b>	THE DOWN ROYAL PUBLIC HOUSE BALI INDEPPY ROAD	31/03/2017	0	77	0	1.69	NOT STARTED	
<b>21083</b>	LANDS ADJACENT TO 59 GREENBURN PARK	31/03/2017	0	1	0	0.04	NOT STARTED	
<b>21084</b>	62 WESLEY STREET	31/03/2017	0	1	0	0.01	NOT STARTED	
<b>21086</b>	75 YOUNG STREET	31/03/2017	0	2	0	0.02	NOT STARTED	

<b>Site Ref</b>	<b>Site Name</b>	<b>Date of Survey</b>	<b>Units Complete</b>	<b>Remaining Potential</b>	<b>Area Developed</b>	<b>Area Remaining</b>	<b>Development Status</b>	<b>Completion Date</b>
<b>21090</b>	182 HILLSBOROUGH OLD ROAD	31/03/2017	0	3	0	0.11	NOT STARTED	
<b>21091</b>	138 BALLYNAHINCH ROAD	31/03/2017	0	4	0	0.10	NOT STARTED	
<b>21093</b>	LAND TO REAR OF 24 ANTRIM ROAD	31/03/2017	0	1	0	0.14	NOT STARTED	
<b>21094</b>	19 BRIDGE STREET	31/03/2017	0	1	0	0.02	NOT STARTED	
<b>21095</b>	18 & 20 BRIDGE STREET	31/03/2017	0	1	0	0.02	NOT STARTED	
<b>21160</b>	18 - 28 SEYMOUR STREET, LISBURN AND 6 QUEENS ROAD	31/03/2017	0	54	0	0.21	NOT STARTED	
<b>21325</b>	26 BRIDGE STREET	31/03/2017	1	0	0.01	0.00	COMPLETE	31/03/2017
<b>21326</b>	59 BRIDGE STREET	31/03/2014	1	0	0.02	0.00	COMPLETE	31/03/2014
<b>21327</b>	LANDS ADJACENT TO 81 - 82 LAGAN WALK, 171 AVONMORE PARK 7 OPPOSITE 104 - 108 AVONMORE PARK, OLD WARREN	31/03/2017	5	1	0.43	0.09	DEVELOPMENT ON- GOING	

<b>Site Ref</b>	<b>Site Name</b>	<b>Date of Survey</b>	<b>Units Complete</b>	<b>Remaining Potential</b>	<b>Area Developed</b>	<b>Area Remaining</b>	<b>Development Status</b>	<b>Completion Date</b>
<b>21329</b>	146 MOSS ROAD	31/03/2017	0	1	0	0.07	NOT STARTED	
<b>21331</b>	215 LONGSTONE STREET	31/03/2017	0	3	0	0.11	NOT STARTED	
<b>21332</b>	BETWEEN 9 & 9A THORNLEIGH PARK	31/03/2017	0	1	0	0.02	NOT STARTED	
<b>21339</b>	35 BRIDGE STREET	31/03/2017	0	1	0	0.01	NOT STARTED	
<b>21340</b>	LAND AT REAR OF 6 ANTRIM ROAD , CLONEVIN PARK	31/03/2016	1	0	0.05	0.00	COMPLETE	31/03/2016
<b>21341</b>	6 ANTRIM ROAD	31/03/2017	0	6	0	0.08	NOT STARTED	
<b>21343</b>	RIVERSIDE INDUSTRIAL ESTATE QUAY MEADOWS HILLSBOROUGH OLD ROAD	31/03/2017	12	33	0.27	0.70	DEVELOPMENT ON-GOING	
<b>21345</b>	168 - 174 LONGSTONE STREET	31/03/2017	0	5	0	0.27	NOT STARTED	
<b>21346</b>	FIRST & SECOND FLOOR 2 BRIDGE STREET	31/03/2017	1	1	0.005	0.01	DEVELOPMENT ON-GOING	

<b>Site Ref</b>	<b>Site Name</b>	<b>Date of Survey</b>	<b>Units Complete</b>	<b>Remaining Potential</b>	<b>Area Developed</b>	<b>Area Remaining</b>	<b>Development Status</b>	<b>Completion Date</b>
<b>21348</b>	BESIDE 69 THORNLEIGH PARK	31/03/2017	0	1	0	0.07	NOT STARTED	
<b>21406</b>	10 METRES EAST OF 1 ELMWOOD PARK, LISNAGARVEY	31/03/2015	1	0	0.06	0.00	COMPLETE	31/03/2015
<b>21407</b>	SITE BETWEEN 108 - 110 HILLSBOROUGH OLD ROAD	31/03/2017	3	1	0.09	0.03	DEVELOPMENT ON-GOING	
<b>21408</b>	4 ANTRIM ROAD	31/03/2017	1	0	0.11	0.00	COMPLETE	31/03/2017
<b>21410</b>	136 BALLYNAHINCH ROAD	31/03/2017	0	5	0	0.13	NOT STARTED	
<b>21411</b>	ADJACENT TO 120 BELSIZE ROAD	31/03/2017	4	0	0.19	0.00	COMPLETE	31/03/2017
<b>21413</b>	33 SEYMOUR STREET	31/03/2017	0	1	0	0.01	NOT STARTED	
<b>21414</b>	52 GRAND STREET	31/03/2017	0	1	0	0.01	NOT STARTED	
<b>21419</b>	13 - 15 BRIDGE STREET	31/03/2017	0	5	0	0.02	NOT STARTED	

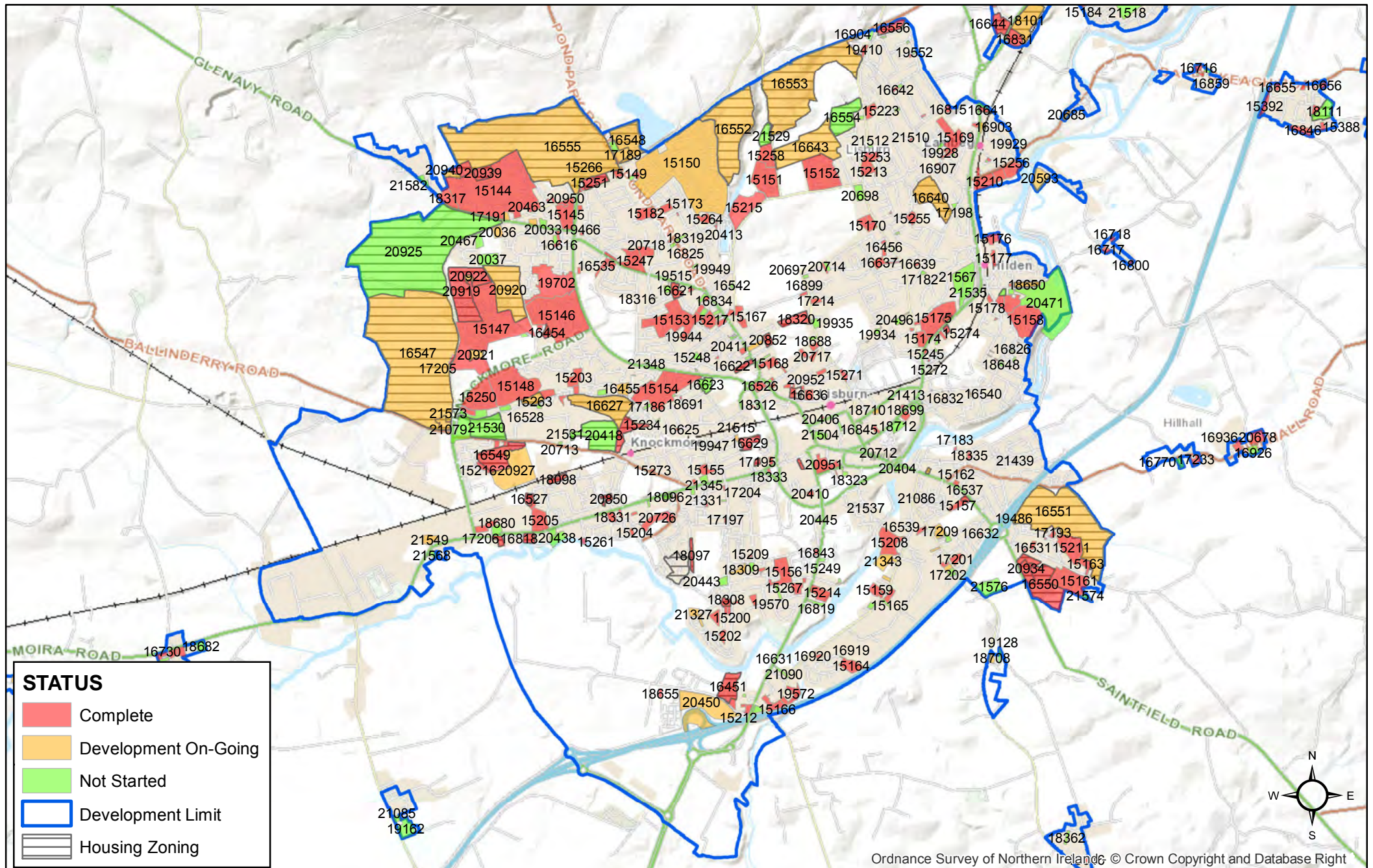
<b>Site Ref</b>	<b>Site Name</b>	<b>Date of Survey</b>	<b>Units Complete</b>	<b>Remaining Potential</b>	<b>Area Developed</b>	<b>Area Remaining</b>	<b>Development Status</b>	<b>Completion Date</b>
<b>21439</b>	17 HILLHALL PARK	31/03/2017	0	1	0	0.01	NOT STARTED	
<b>21503</b>	23-27 WARREN PARK	31/03/2017	0	2	0	0.19	NOT STARTED	
<b>21504</b>	JORDANS MILL CAR PARK 24 ANTRIM STREET	31/03/2017	0	49	0	0.38	NOT STARTED	
<b>21505</b>	188, 190 & 190A LONGSTONE STREET	31/03/2017	6	0	0.1	0.00	COMPLETE	31/03/2017
<b>21506</b>	2A LEAMINGTON PLACE GRAND STREET	31/03/2017	0	4	0	0.01	NOT STARTED	
<b>21510</b>	ADJACENT TO 41 HILL VIEW AVENUE	31/03/2016	1	0	0.04	0.00	COMPLETE	31/03/2016
<b>21512</b>	SIDE GARDEN OF 4 OAKRIDGE PARK	31/03/2017	0	1	0	0.07	NOT STARTED	
<b>21515</b>	NO 2, 4, 6, 8, 10 AND 12 TONAGH AVENUE	31/03/2017	5	1	0.08	0.02	DEVELOPMENT ON-GOING	
<b>21516</b>	NO 28-30 BRIDGE STREET	31/03/2017	0	5	0	0.02	NOT STARTED	

Site Ref	Site Name	Date of Survey	Units Complete	Remaining Potential	Area Developed	Area Remaining	Development Status	Completion Date
<b>21529</b>	NORTH OF BROOKEFIELD MAGHERALAVE ROAD LC 04/04	31/03/2017	0	14	0	0.90	NOT STARTED	
<b>21530</b>	WEST OF BALLINDERRY INDUSTRIAL ESTATE BALLINDERRY ROAD LC 04/05	31/03/2017	0	49	0	3.28	NOT STARTED	
<b>21531</b>	SOUTH OF CRESCENT BUSINESS PARK BALLINDERRY ROAD LC 03/02	31/03/2017	0	7	0	0.49	NOT STARTED	
<b>21535</b>	FORMER NI WATER DEPOT DERRYVOLLIE HOUSE BELFAST ROAD	31/03/2017	0	19	0	1.25	NOT STARTED	
<b>21537</b>	ATTACHED TO 52 IVAN STREET	31/03/2017	0	1	0	0.01	NOT STARTED	
<b>21538</b>	19 MARKET SQUARE	31/03/2017	0	9	0	0.03	NOT STARTED	
<b>21549</b>	LANDS AT 2 AND 2A HULLS LANE	31/03/2017	12	1	0.55	0.05	DEVELOPMENT ON-GOING	
<b>21567</b>	LANDS AT HARMONY HOUSE 199 QUEENSWAY	31/03/2017	0	24	0	1.69	NOT STARTED	
<b>21568</b>	ADJACENT TO 195A MOIRA ROAD	31/03/2017	0	1	0	0.20	NOT STARTED	

Site Ref	Site Name	Date of Survey	Units Complete	Remaining Potential	Area Developed	Area Remaining	Development Status	Completion Date
<b>21573</b>	134 CAUSEWAY END ROAD	31/03/2017	0	14	0	0.68	NOT STARTED	
<b>21574</b>	TO THE REAR OF 28/30/44 HOLBORN HALL PLANTATION ROAD	31/03/2017	0	2	0	0.15	NOT STARTED	
<b>21575</b>	1 BELLS LANE	31/03/2017	0	2	0	0.15	NOT STARTED	
<b>21576</b>	155 BALLYNAHINCH ROAD	31/03/2017	0	29	0	1.48	NOT STARTED	
<b>21577</b>	85 ANTRIM ROAD	31/03/2017	0	1	0	0.07	NOT STARTED	
<b>21582</b>	ADJACENT AND SE OF 20B GLENAVY ROAD	31/03/2017	0	2	0	0.27	NOT STARTED	
<b>SETTLEMENT TOTALS</b>			<b>7730</b>	<b>4606</b>	<b>306.47</b>	<b>164.98</b>		



# Lisburn City Housing Monitor 31 March 2017



Based on Crown Copyright and is reproduced with the permission of Land & Property Services under delegated authority from the Controller of Her Majesty's Stationery Office, © Crown copyright and database right NIMA CS&LA156 (2017). Unauthorised reproduction infringes © Crown copyright and may lead to prosecution or civil proceedings.

## NORTHERN IRELAND LAND USE DATABASE

### HOUSING SITES

DEVELOPMENT STATUS OF ALL MONITORABLE SITES IN  
LISBURN GREATER URBAN AREA AS OF 31 MARCH 2017

Site Ref	Site Name	Date of Survey	Units Complete	Remaining Potential	Area Developed	Area Remaining	Development Status	Completion Date
<b>15184</b> 7200	RIVER COURT	01/08/1997	67	0	1.76	0.00	COMPLETE	01/08/1997
<b>15185</b> 7201	LARCH HILL	01/08/1997	22	0	0.64	0.00	COMPLETE	01/08/1997
<b>15189</b> 7205	BIRCH GREEN	01/08/1997	10	0	0.24	0.00	COMPLETE	01/08/1997
<b>15192</b> 7208	KINGSWAY	01/08/1997	10	0	0.25	0.00	COMPLETE	01/08/1997
<b>15196</b> 7212	WILLOW GARDENS	01/08/1997	5	0	0.17	0.00	COMPLETE	01/08/1997
<b>15220</b> 7250	MOSS SIDE MEWS	01/08/1997	11	0	0.53	0.00	COMPLETE	01/08/1997
<b>15221</b> 7252	AGHRIM COURT	01/08/1997	13	0	0.43	0.00	COMPLETE	01/08/1997

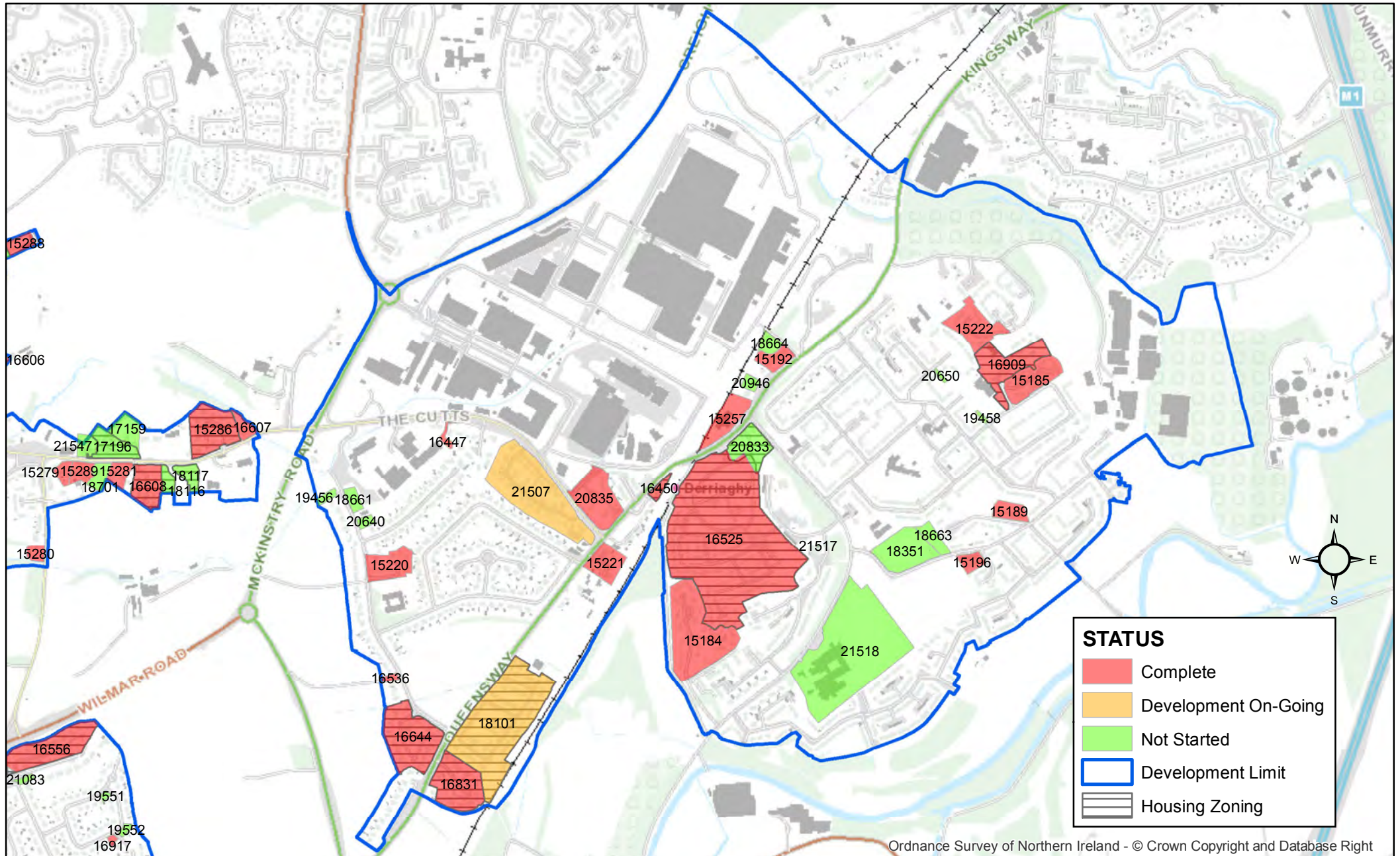
Site Ref	Site Name	Date of Survey	Units Complete	Remaining Potential	Area Developed	Area Remaining	Development Status	Completion Date
<b>15222</b> 7253	SEYMOUR HILL	01/08/1997	22	0	0.69	0.00	COMPLETE	01/08/1997
<b>15257</b> 7292	KINGSWAY	01/08/1997	1	0	0.52	0.00	COMPLETE	01/08/1997
<b>16447</b> 11277	LANDS TO REAR AND WEST OF NO. 36 THE CUTTS	01/08/2009	1	0	0.06	0.00	COMPLETE	01/08/2009
<b>16450</b> 11280	4 QUEENSWAY ML 02/01	01/08/2001	11	0	0.1	0.00	COMPLETE	01/08/2001
<b>16525</b> 11655	FORTE POSTHOUSE, THE CONWAY 300 BED WOODS, KINGSWAY ML 02/18	01/08/2010	334	0	6.6	0.00	COMPLETE	01/08/2010
<b>16536</b> 11683	16 MOSSIDE ROAD	01/08/2003	1	0	0.05	0.00	COMPLETE	01/08/2003
<b>16644</b> 12129	MOSSIDE ROAD ML 02/12	01/08/2002	28	0	1.26	0.00	COMPLETE	01/08/2002
<b>16831</b> 12760	52 KILEATON PLACE, QUEENSWAY ML 02/11	01/08/2006	33	0	0.96	0.00	COMPLETE	01/08/2006
<b>16909</b> 13005	LAND ADJACENT TO DUNMURRAY FREE PRESBYTERIAN CHURCH LARCH HILL ML 02/10	01/08/2005	15	0	0.86	0.00	COMPLETE	01/08/2005

Site Ref	Site Name	Date of Survey	Units Complete	Remaining Potential	Area Developed	Area Remaining	Development Status	Completion Date
<b>18101</b>	FORMER STEWARTS SITE QUEENSWAY MI 03/08	31/03/2017	100	8	2.74	0.22	DEVELOPMENT ON-GOING	
<b>18351</b>	REAR OF NO.4 5-7 KILMAKEE COTTAGES, WILLOW GARDENS	31/03/2017	0	29	0	0.83	NOT STARTED	
<b>18661</b>	65 MOSSIDE ROAD, DERRIAGHY	31/03/2017	0	5	0	0.13	NOT STARTED	
<b>18663</b>	REAR OF 3 KILMAKEE COTTAGES, WILLOW GARDENS, DUNMURRY	31/03/2017	0	25	0	0.21	NOT STARTED	
<b>18664</b>	283 & 285 KINGSWAY, DUNMURRY	31/03/2017	0	3	0	0.16	NOT STARTED	
<b>19456</b>	64 MOSSIDE ROAD, DERRYAGHY, DUNMURRY	31/03/2017	0	2	0	0.08	NOT STARTED	
<b>19458</b>	ADJACENT TO 6 LARCH GROVE	31/03/2017	0	1	0	0.03	NOT STARTED	
<b>20640</b>	61 MOSSIDE ROAD	31/03/2017	0	4	0	0.07	NOT STARTED	
<b>20650</b>	SITE ADJACENT 5 ELM CORNER	31/03/2017	0	2	0	0.02	NOT STARTED	

Site Ref	Site Name	Date of Survey	Units Complete	Remaining Potential	Area Developed	Area Remaining	Development Status	Completion Date
<b>20833</b>	300 KINGSWAY, KILMAKEE ML 03/04	31/03/2017	0	21	0	0.48	NOT STARTED	
<b>20835</b>	FORMER J 7 J HASLETT CHILL CHAMBER & DEEP FREEZE FACILITY, JUNCTION OF QUEENSWAY & THE CUTTS	31/03/2015	19	0	0.86	0.00	COMPLETE	31/03/2015
<b>20946</b>	295 KINGSWAY ML 07/TS	31/03/2017	0	3	0	0.10	NOT STARTED	
<b>21507</b>	20 THE CUTTS	31/03/2017	44	16	1.54	0.54	DEVELOPMENT ON-GOING	
<b>21517</b>	4B RIVERDALE HOUSE SEYMOUR HILL	31/03/2017	0	1	0	0.01	NOT STARTED	
<b>21518</b>	FORMER HIGH SCHOOL SITE RIVER ROAD	31/03/2017	0	98	0	3.76	NOT STARTED	
<b>SETTLEMENT TOTALS</b>			<b>747</b>	<b>218</b>	<b>20.26</b>	<b>6.64</b>		



# Lisburn Greater Urban Area Housing Monitor 31 March 2017



Based on Crown Copyright and is reproduced with the permission of Land & Property Services under delegated authority from the Controller of Her Majesty's Stationery Office, © Crown copyright and database right NIMA CS&LA156 (2017). Unauthorised reproduction infringes © Crown copyright and may lead to prosecution or civil proceedings.

## NORTHERN IRELAND LAND USE DATABASE

### HOUSING SITES

DEVELOPMENT STATUS OF ALL MONITORABLE SITES IN  
CASTLEREAGH GREATER URBAN AREA AS OF 31 MARCH  
2017

Site Ref	Site Name	Date of Survey	Units Complete	Remaining Potential	Area Developed	Area Remaining	Development Status	Completion Date
539	16 ROBBS ROAD, DUNDONALD	01/08/1997	3	0	0.1	0.00	COMPLETE	01/08/1997
541	PURDYSBURN ROAD	01/08/1997	100	0	3.71	0.00	COMPLETE	01/08/1997
543	3 GRAND PRIX PARK, DUNDONALD	01/08/1999	6	0	0.4	0.00	COMPLETE	01/08/1999
544	GARLAND GREEN, ADJACENT TO GARLAND HILL	01/08/1997	10	0	0.67	0.00	COMPLETE	01/08/1997
546	SAINTFIELD ROAD, NEWTOWNBREDA	01/08/1997	271	0	11.41	0.00	COMPLETE	01/08/1997
547	GARLAND HILL, MANSE ROAD	01/08/1997	34	0	1.95	0.00	COMPLETE	01/08/1997
548	BALLYORAN, REAR OF QUARRY INN	01/08/1997	289	0	12.56	0.00	COMPLETE	01/08/1997

<b>Site Ref</b>	<b>Site Name</b>	<b>Date of Survey</b>	<b>Units Complete</b>	<b>Remaining Potential</b>	<b>Area Developed</b>	<b>Area Remaining</b>	<b>Development Status</b>	<b>Completion Date</b>
<b>550</b>	PHASE 6 GREER PARK	01/08/1997	32	0	1.17	0.00	COMPLETE	01/08/1997
<b>553</b>	77 BEECHILL ROAD	31/03/2017	0	2	0	0.16	NOT STARTED	
<b>554</b>	SITES 69-71 & 124-133 GREENWOOD GLEN	01/08/1997	49	0	1.82	0.00	COMPLETE	01/08/1997
<b>556</b>	GARLAND HILL, MANSE ROAD	01/08/1997	80	0	5.62	0.00	COMPLETE	01/08/1997
<b>557</b>	BALLYMACONAGHY ROAD	31/03/2017	196	6	9.86	0.18	DEVELOPMENT ON-GOING	
<b>558</b>	BEECHILL ROAD MCH 04/11	31/03/2017	0	37	0	1.49	NOT STARTED	
<b>561</b>	LANDS N W OF KNOCKBRAKEN HOUSE BALLYMACONAGHY ROAD	01/08/1999	99	0	4.94	0.00	COMPLETE	01/08/1999
<b>562</b>	ADJACENT TO 8 BEECHILL ROAD	01/08/1999	1	0	0.17	0.00	COMPLETE	01/08/1999
<b>565</b>	BALLYREGAN ROAD, DUNDONALD	01/08/1997	284	0	14.2	0.00	COMPLETE	01/08/1997



<b>Site Ref</b>	<b>Site Name</b>	<b>Date of Survey</b>	<b>Units Complete</b>	<b>Remaining Potential</b>	<b>Area Developed</b>	<b>Area Remaining</b>	<b>Development Status</b>	<b>Completion Date</b>
<b>568</b>	THE PINES, BEECHILL, PURDYSBURN ROAD	01/08/1997	82	0	8.44	0.00	COMPLETE	01/08/1997
<b>570</b>	DUNLADY ROAD, DUNDONALD	01/08/2001	180	0	7.32	0.00	COMPLETE	01/08/2001
<b>574</b>	PHASE 2 GREER PARK	01/08/1997	13	0	0.81	0.00	COMPLETE	01/08/1997
<b>576</b>	PHASE 4 GREER PARK	01/08/1997	36	0	1.43	0.00	COMPLETE	01/08/1997
<b>577</b>	LAMBERT COURT, DUNLADY ROAD	01/08/1997	112	0	7.82	0.00	COMPLETE	01/08/1997
<b>583</b>	PHASE 2 ROYAL LODGE, PURDYSBURN ROAD	01/08/2013	114	0	8.6	0.00	COMPLETE	01/08/2013
<b>589</b>	LAND OFF PURDYSBURN ROAD	01/08/2000	115	0	5.3	0.00	COMPLETE	01/08/2000
<b>596</b>	1 GALWAY PARK MCH 02/05	01/08/2000	20	0	0.23	0.00	COMPLETE	01/08/2000
<b>597</b>	REAR OF 70-90 MOUNT MICHAEL PARK MCH 02/19	01/08/1999	22	0	1.03	0.00	COMPLETE	01/08/1999

<b>Site Ref</b>	<b>Site Name</b>	<b>Date of Survey</b>	<b>Units Complete</b>	<b>Remaining Potential</b>	<b>Area Developed</b>	<b>Area Remaining</b>	<b>Development Status</b>	<b>Completion Date</b>
<b>598</b>	REAR OF 20 CAIRNSHILL ROAD	01/08/2001	1	0	0.11	0.00	COMPLETE	01/08/2001
<b>599</b>	981 UPPER NEWTOWNARDS ROAD MCH 02/01	01/08/2001	17	0	0.15	0.00	COMPLETE	01/08/2001
<b>600</b>	6 CAIRNSHILL ROAD	01/08/1999	2	0	0.07	0.00	COMPLETE	01/08/1999
<b>604</b>	ADJACENT TO 27 BREDAS GARDENS	01/08/2002	2	0	0.03	0.00	COMPLETE	01/08/2002
<b>606</b>	LANDS ADJACENT TO DUNDONALD ELIM PENTECOSTAL CHURCH EAST LINK ROAD MCH 08/TS	01/08/2001	5	0	0.15	0.00	COMPLETE	01/08/2001
<b>611</b>	PHASE 7 GREER PARK	01/08/1997	22	0	1.34	0.00	COMPLETE	01/08/1997
<b>612</b>	53 OLD DUNDONALD ROAD MCH 05/TS	01/08/2003	7	0	0.2	0.00	COMPLETE	01/08/2003
<b>614</b>	34 BREDAS GARDENS	01/08/1997	2	0	0.03	0.00	COMPLETE	01/08/1997
<b>615</b>	ADJACENT TO 2 BEECHILL ROAD	01/08/1999	2	0	0.15	0.00	COMPLETE	01/08/1999

<b>Site Ref</b>	<b>Site Name</b>	<b>Date of Survey</b>	<b>Units Complete</b>	<b>Remaining Potential</b>	<b>Area Developed</b>	<b>Area Remaining</b>	<b>Development Status</b>	<b>Completion Date</b>
<b>617</b>	180 NEWTOWNBREDA ROAD MCH 02/15	01/08/2001	63	0	1.23	0.00	COMPLETE	01/08/2001
<b>618</b>	PHASE 3 ROYAL LODGE, PURDYSBURN ROAD.	01/08/1997	21	0	1.71	0.00	COMPLETE	01/08/1997
<b>622</b>	4 GRAHAMS BRIDGE ROAD	01/08/1997	2	0	0.1	0.00	COMPLETE	01/08/1997
<b>624</b>	PHASE 3 GREENWOOD GLEN	01/08/1998	46	0	1.55	0.00	COMPLETE	01/08/1998
<b>625</b>	REAR OF 54-70 MOUNT MICHAEL PARK	01/08/2000	22	0	1.14	0.00	COMPLETE	01/08/2000
<b>626</b>	PHASE 8 GREER PARK, NEWTOWNBREDA ROAD	01/08/1997	16	0	1.02	0.00	COMPLETE	01/08/1997
<b>628</b>	69 NEWTOWNBREDA ROAD	01/08/1998	8	0	0.36	0.00	COMPLETE	01/08/1998
<b>631</b>	10 GRANSHA ROAD MCH 14/TS	01/08/2000	4	0	0.25	0.00	COMPLETE	01/08/2000
<b>633</b>	98 COMBER ROAD MCH 11/TS	01/08/2003	4	0	0.15	0.00	COMPLETE	01/08/2003

<b>Site Ref</b>	<b>Site Name</b>	<b>Date of Survey</b>	<b>Units Complete</b>	<b>Remaining Potential</b>	<b>Area Developed</b>	<b>Area Remaining</b>	<b>Development Status</b>	<b>Completion Date</b>
<b>634</b>	PHASE 9 GREER PARK	01/08/1998	22	0	1.07	0.00	COMPLETE	01/08/1998
<b>639</b>	366-369 GRANGEWOOD MANOR	01/08/1998	4	0	0.15	0.00	COMPLETE	01/08/1998
<b>11425</b>	CROFT HILL MCH 02/15	01/08/2005	14	0	0.65	0.00	COMPLETE	01/08/2005
<b>11433</b>	1 CUMBERLAND DRIVE	01/08/1999	3	0	0.09	0.00	COMPLETE	01/08/1999
<b>11464</b>	LAND AT MILL MOUNT ROAD MCH 02/14	01/08/2000	20	0	1.23	0.00	COMPLETE	01/08/2000
<b>11468</b>	LAND AT MILLMOUNT MCH 03/06	31/03/2017	685	544	51.72	41.08	DEVELOPMENT ON-GOING	
<b>11470</b>	LAND AT KNOCKBRACKEN RD & BALLYMACONAGHY RD MCH 03/05	31/03/2017	345	164	24.49	11.69	DEVELOPMENT ON-GOING	
<b>11735</b>	22 BALLYHANWOOD ROAD	01/08/2000	1	0	0.55	0.00	COMPLETE	01/08/2000
<b>11956</b>	35 CHURCH ROAD MCH 27/TS	01/08/2004	3	0	0.12	0.00	COMPLETE	01/08/2004

<b>Site Ref</b>	<b>Site Name</b>	<b>Date of Survey</b>	<b>Units Complete</b>	<b>Remaining Potential</b>	<b>Area Developed</b>	<b>Area Remaining</b>	<b>Development Status</b>	<b>Completion Date</b>
<b>11968</b>	2 BEECHILL PARK EAST MCH 12/TS	01/08/2003	4	0	0.09	0.00	COMPLETE	01/08/2003
<b>11969</b>	LAND TO THE REAR OF 2-8 NEWTOWN PARK	01/08/2002	1	0	0.02	0.00	COMPLETE	01/08/2002
<b>11970</b>	LAND TO THE REAR OF 28-30 NEWTOWNBREDA ROAD	01/08/2000	1	0	0.08	0.00	COMPLETE	01/08/2000
<b>11971</b>	LAND TO THE NORTH OF 9 BALLYMACONAGHY ROAD	01/08/2003	1	0	0.15	0.00	COMPLETE	01/08/2003
<b>11978</b>	125-127 COMBER ROAD MCH 02/11	01/08/2002	14	0	0.43	0.00	COMPLETE	01/08/2002
<b>11982</b>	PLOTS 1-28 & 38-40 STRONE PARK MCH 02/16	01/08/2001	36	0	0.89	0.00	COMPLETE	01/08/2001
<b>11987</b>	LAND TO THE REAR OF 92 COMBER ROAD	01/08/2004	1	0	0.04	0.00	COMPLETE	01/08/2004
<b>12100</b>	SITE ADJACENT TO 8 MOUNT MICHAEL GROVE	01/08/2008	2	0	0.05	0.00	COMPLETE	01/08/2008
<b>12105</b>	70 GALWAY PARK	01/08/2001	2	0	0.086	0.00	COMPLETE	01/08/2001

<b>Site Ref</b>	<b>Site Name</b>	<b>Date of Survey</b>	<b>Units Complete</b>	<b>Remaining Potential</b>	<b>Area Developed</b>	<b>Area Remaining</b>	<b>Development Status</b>	<b>Completion Date</b>
<b>12106</b>	10 ROBB'S ROAD	01/08/2003	2	0	0.06	0.00	COMPLETE	01/08/2003
<b>12107</b>	131 COMBER ROAD	01/08/2001	1	0	0.1	0.00	COMPLETE	01/08/2001
<b>12140</b>	ADJACENT TO WEST SIDE OF 8 MILLMOUNT ROAD MCH 16/TS	01/08/2005	8	0	0.4	0.00	COMPLETE	01/08/2005
<b>12153</b>	4 MYRTLEDENE DRIVE	01/08/2006	1	0	0.059	0.00	COMPLETE	01/08/2006
<b>12155</b>	PLAYING FIELDS EAST LINK ROAD MCH 02/26	01/08/2005	91	0	2.32	0.00	COMPLETE	01/08/2005
<b>12193</b>	11 CLIVEDEN CRESCENT	01/08/2004	1	0	0.11	0.00	COMPLETE	01/08/2004
<b>12194</b>	1 QUARRY COTTAGES QUARRY LANE	01/08/2006	1	0	0.014	0.00	COMPLETE	01/08/2006
<b>12196</b>	350 SAINTFIELD ROAD MCH 04/05	31/03/2017	0	20	0	0.45	NOT STARTED	
<b>12266</b>	REAR OF BEECHILL INDUSTRIAL ESTATE CEDARHURST ROAD MCH 09/TS	01/08/2005	5	0	0.44	0.00	COMPLETE	01/08/2005

<b>Site Ref</b>	<b>Site Name</b>	<b>Date of Survey</b>	<b>Units Complete</b>	<b>Remaining Potential</b>	<b>Area Developed</b>	<b>Area Remaining</b>	<b>Development Status</b>	<b>Completion Date</b>
<b>12297</b>	CAIRNSHILL	31/03/2017	240	9	9.11	0.50	DEVELOPMENT ON-GOING	
<b>12302</b>	HANWOOD HOUSE 125 OLD DUNDONALD ROAD MCH 03/03	31/03/2017	0	44	0	0.88	NOT STARTED	
<b>12304</b>	BETWEEN 10 AND 16 GRANSHA ROAD	01/08/2002	2	0	0.06	0.00	COMPLETE	01/08/2002
<b>12306</b>	159 COMBER ROAD	01/08/2003	2	0	0.04	0.00	COMPLETE	01/08/2003
<b>12307</b>	15 GALWAY PARK MCH 03/01	31/03/2015	12	0	0.15	0.00	COMPLETE	31/03/2015
<b>12308</b>	5 BALLYREGAN ROAD	01/08/2004	6	0	0.03	0.00	COMPLETE	01/08/2004
<b>12309</b>	SIDE GARDEN OF 10 DUNLADY ROAD	01/08/2002	5	0	0.09	0.00	COMPLETE	01/08/2002
<b>12312</b>	2 BEECHILL ROAD MCH 02/TS	01/08/2002	7	0	0.16	0.00	COMPLETE	01/08/2002
<b>12319</b>	1 & 2 SANDYMOUNT, CUMBERLAND ROAD MCH 13/TS	01/08/2003	6	0	0.13	0.00	COMPLETE	01/08/2003

<b>Site Ref</b>	<b>Site Name</b>	<b>Date of Survey</b>	<b>Units Complete</b>	<b>Remaining Potential</b>	<b>Area Developed</b>	<b>Area Remaining</b>	<b>Development Status</b>	<b>Completion Date</b>
<b>12321</b>	ADJACENT TO 3 & 2-23 MYRTLEDENE DRIVE / MYRTLEDENE ROAD MCH 18/TS	01/08/2006	7	0	0.43	0.00	COMPLETE	01/08/2006
<b>12325</b>	16B COMBER ROAD MCH 02/03	01/08/2002	16	0	0.19	0.00	COMPLETE	01/08/2002
<b>12448</b>	LAND TO THE NORTH OF 15 OLD SAINTFIELD ROAD	01/08/2004	1	0	0.11	0.00	COMPLETE	01/08/2004
<b>12678</b>	32 & 34 OLD DUNDONALD ROAD MCH 24/TS	31/03/2016	15	0	0.29	0.00	COMPLETE	31/03/2016
<b>12679</b>	REAR GARDEN AT NO. 32 NEWTOWNBREDA ROAD MCH 28/TS	01/08/2004	1	0	0.15	0.00	COMPLETE	01/08/2004
<b>12680</b>	86 BEECHILL ROAD	31/03/2017	0	1	0	0.13	NOT STARTED	
<b>12692</b>	23-25 GRANSHA ROAD DUNDONALD MCH 04/TS	01/08/2006	9	0	0.37	0.00	COMPLETE	01/08/2006
<b>12693</b>	1 REAVILLE PARK	01/08/2003	2	0	0.06	0.00	COMPLETE	01/08/2003
<b>12770</b>	8-10 GRAHAMSBRIDGE ROAD MCH 02/10	01/08/2008	13	0	0.4	0.00	COMPLETE	01/08/2008



<b>Site Ref</b>	<b>Site Name</b>	<b>Date of Survey</b>	<b>Units Complete</b>	<b>Remaining Potential</b>	<b>Area Developed</b>	<b>Area Remaining</b>	<b>Development Status</b>	<b>Completion Date</b>
<b>12771</b>	LANDS TO THE REAR OF NO 57 OLD DUNDONALD ROAD MCH 10/TS	01/08/2005	4	0	0.33	0.00	COMPLETE	01/08/2005
<b>12802</b>	36 CHURCH ROAD MCH 20/TS	01/08/2006	3	0	0.1	0.00	COMPLETE	01/08/2006
<b>12929</b>	LAND ADJACENT TO 2 CARROWREAGH GARDENS	31/03/2017	0	1	0	0.05	NOT STARTED	
<b>12970</b>	LAND ADJACENT TO 4 OLD DUNDONALD ROAD	01/08/2007	1	0	0.05	0.00	COMPLETE	01/08/2007
<b>12971</b>	LANDS TO REAR OF 63 DUNDONALD ROAD	01/08/2005	3	0	0.19	0.00	COMPLETE	01/08/2005
<b>12980</b>	188 NEWTOWNBREDA ROAD MCH 34/TS	01/08/2006	3	0	0.14	0.00	COMPLETE	01/08/2006
<b>12982</b>	GARDEN TO SIDE OF 67 NEWTON PARK	01/08/2009	1	0	0.07	0.00	COMPLETE	01/08/2009
<b>12983</b>	164 NEWTOWNBREDA ROAD	31/03/2017	0	2	0	0.07	NOT STARTED	
<b>13202</b>	7 BALLYREGAN ROAD	01/08/2008	4	0	0.045	0.00	COMPLETE	01/08/2008

<b>Site Ref</b>	<b>Site Name</b>	<b>Date of Survey</b>	<b>Units Complete</b>	<b>Remaining Potential</b>	<b>Area Developed</b>	<b>Area Remaining</b>	<b>Development Status</b>	<b>Completion Date</b>
<b>13203</b>	49 & 51 SAINTFIELD ROAD MCH 31/TS	01/08/2010	8	0	0.39	0.00	COMPLETE	01/08/2010
<b>13221</b>	294A SAINTFIELD ROAD	01/08/2005	2	0	0.012	0.00	COMPLETE	01/08/2005
<b>13240</b>	57 LENAGHAN PARK	01/08/2009	2	0	0.09	0.00	COMPLETE	01/08/2009
<b>13246</b>	ELIM PENTECOSTAL CHURCH YOUTH HALL GRAND PRIX PARK	01/08/2005	6	0	0.17	0.00	COMPLETE	01/08/2005
<b>13249</b>	29 FERNDENE PARK	01/08/2008	4	0	0.285	0.00	COMPLETE	01/08/2008
<b>13250</b>	5 -7 OLD SAINTFIELD ROAD	01/08/2005	1	0	0.011	0.00	COMPLETE	01/08/2005
<b>13272</b>	SITE ADJACENT TO 39 OLD DUNDONALD ROAD	01/08/2005	1	0	0.034	0.00	COMPLETE	01/08/2005
<b>13276</b>	SITE ADJACENT TO 43 BALLYREGAN ROAD MCH 33/TS	31/03/2017	3	2	0.17	0.06	DEVELOPMENT ON-GOING	
<b>13277</b>	12 GRAHAMSBRIDGE ROAD	31/03/2016	6	0	0.202	0.00	COMPLETE	31/03/2016

Site Ref	Site Name	Date of Survey	Units Complete	Remaining Potential	Area Developed	Area Remaining	Development Status	Completion Date
<b>13278</b>	70 CHURCH ROAD	01/08/2008	13	0	0.355	0.00	COMPLETE	01/08/2008
<b>13284</b>	LAND ADJACENT TO 16 KNOCKBRACKEN ROAD MCH 04/10	31/03/2017	0	38	0	1.53	NOT STARTED	
<b>17283</b>	16-20 GRAHAMSBRIDGE ROAD	31/03/2017	29	3	0.6	0.06	DEVELOPMENT ON-GOING	
<b>17284</b>	TO THE REAR OF 310 COMBER ROAD	31/03/2017	0	1	0	0.09	NOT STARTED	
<b>17285</b>	72-80 DRUMADOON DRIVE AND 1-5 BALLYBEEN PARK MCH 02/12	01/08/2008	54	0	0.54	0.00	COMPLETE	01/08/2008
<b>17286</b>	GARDEN TO THE REAR OF 34 NEWTOWNBREDA ROAD	01/08/2005	4	0	0.07	0.00	COMPLETE	01/08/2005
<b>18088</b>	FORMER ROADS SERVICE DEPOT NEWTOWNBREDA ROAD MCH 02/23	31/03/2017	39	5	1	0.26	DEVELOPMENT ON-GOING	
<b>18090</b>	FORSTER GREEN HOSPITAL UPPER KNOCKBREDA ROAD MCH 12 MIXED USE	31/03/2017	0	30	0	2.54	NOT STARTED	
<b>18224</b>	REAR GARDENS OF 41-65 GRANSHA ROAD	31/03/2017	36	2	1.1	0.07	DEVELOPMENT ON-GOING	

<b>Site Ref</b>	<b>Site Name</b>	<b>Date of Survey</b>	<b>Units Complete</b>	<b>Remaining Potential</b>	<b>Area Developed</b>	<b>Area Remaining</b>	<b>Development Status</b>	<b>Completion Date</b>
<b>18225</b>	804 UPPER NEWTOWNARDS ROAD	31/03/2017	0	4	0	0.08	NOT STARTED	
<b>18226</b>	67 GRANSHA ROAD	01/08/2009	1	0	0.174	0.00	COMPLETE	01/08/2009
<b>18227</b>	39 & 41 OLD DUNDONALD ROAD	01/08/2006	1	0	0.083	0.00	COMPLETE	01/08/2006
<b>18228</b>	18 OLD DUNDONALD ROAD	31/03/2017	9	14	0.62	0.18	DEVELOPMENT ON-GOING	
<b>18229</b>	REAR OF 39 & 41 OLD DUNDONALD ROAD	01/08/2006	5	0	0.142	0.00	COMPLETE	01/08/2006
<b>18230</b>	REAR OF 17 - 23 FERNDENE PARK	31/03/2017	0	6	0	0.24	NOT STARTED	
<b>18232</b>	QUARRY CORNER UPPER NEWTOWNARDS ROAD	31/03/2017	0	41	0	1.71	NOT STARTED	
<b>18233</b>	12A COMBER ROAD	01/08/2008	3	0	0.063	0.00	COMPLETE	01/08/2008
<b>18234</b>	104-118 COMBER ROAD	31/03/2017	0	8	0	0.48	NOT STARTED	

<b>Site Ref</b>	<b>Site Name</b>	<b>Date of Survey</b>	<b>Units Complete</b>	<b>Remaining Potential</b>	<b>Area Developed</b>	<b>Area Remaining</b>	<b>Development Status</b>	<b>Completion Date</b>
<b>18235</b>	274 COMBER ROAD	31/03/2017	0	1	0	0.07	NOT STARTED	
<b>18236</b>	292 COMBER ROAD	31/03/2017	0	2	0	0.24	NOT STARTED	
<b>18240</b>	183 SAINTFIELD ROAD	01/08/2007	4	0	0.195	0.00	COMPLETE	01/08/2007
<b>18241</b>	182 SAINTFIELD ROAD	01/08/2006	3	0	0.071	0.00	COMPLETE	01/08/2006
<b>18245</b>	43 CAIRNSHILL ROAD	01/08/2006	2	0	0.23	0.00	COMPLETE	01/08/2006
<b>18370</b>	55 BRED A PARK	01/08/2007	1	0	0.02	0.00	COMPLETE	01/08/2007
<b>18813</b>	1027 TO 1035 UPPER NEWTOWNARDS ROAD	31/03/2017	0	32	0	0.29	NOT STARTED	
<b>18815</b>	1 FOURWINDS AVENUE	01/08/2011	5	0	0.083	0.00	COMPLETE	01/08/2011
<b>18818</b>	2 CARNBRAE AVENUE	01/08/2010	1	0	0.02	0.00	COMPLETE	01/08/2010

<b>Site Ref</b>	<b>Site Name</b>	<b>Date of Survey</b>	<b>Units Complete</b>	<b>Remaining Potential</b>	<b>Area Developed</b>	<b>Area Remaining</b>	<b>Development Status</b>	<b>Completion Date</b>
<b>18819</b>	37A OLD SAINTFIELD ROAD	31/03/2015	1	0	0.04	0.00	COMPLETE	31/03/2015
<b>18822</b>	4 WINDRUSH AVENUE	01/08/2009	1	0	0.026	0.00	COMPLETE	01/08/2009
<b>18829</b>	REAR OF 19 BREDA PARK	31/03/2015	1	0	0.02	0.00	COMPLETE	31/03/2015
<b>18830</b>	SITE AT BRENNAN PARK ARDNOE AVENUE MCH 02/17	01/08/2007	11	0	0.93	0.00	COMPLETE	01/08/2007
<b>18831</b>	REAR OF 94 COMBER ROAD	31/03/2015	4	0	0.087	0.00	COMPLETE	31/03/2015
<b>18834</b>	219 AND 221 SAINTFIELD ROAD	31/03/2017	12	9	0.16	0.13	DEVELOPMENT ON-GOING	
<b>18842</b>	7 TO 37 ARDNOE AVENUE BALLYBEEN	01/08/2008	12	0	0.404	0.00	COMPLETE	01/08/2008
<b>18843</b>	22 TO 24 COMBER ROAD CHURCH QUARTER	01/08/2013	18	0	0.13	0.00	COMPLETE	01/08/2013
<b>18846</b>	9 GALWAY DRIVE	31/03/2017	11	1	0.2	0.02	DEVELOPMENT ON-GOING	

<b>Site Ref</b>	<b>Site Name</b>	<b>Date of Survey</b>	<b>Units Complete</b>	<b>Remaining Potential</b>	<b>Area Developed</b>	<b>Area Remaining</b>	<b>Development Status</b>	<b>Completion Date</b>
<b>18847</b>	40 GLENHOLM PARK	01/08/2012	1	0	0.05	0.00	COMPLETE	01/08/2012
<b>18848</b>	14 MOUNT MICHAEL DRIVE	31/03/2017	0	1	0	0.08	NOT STARTED	
<b>18850</b>	129 COMBER ROAD	01/08/2008	10	0	0.211	0.00	COMPLETE	01/08/2008
<b>18860</b>	103 TO 107 SAINTFIELD ROAD	31/03/2017	0	6	0	0.09	NOT STARTED	
<b>19611</b>	38-46 OLD DUNDONALD ROAD	31/03/2016	17	0	0.49	0.00	COMPLETE	31/03/2016
<b>19622</b>	133A COMBER ROAD	31/03/2017	0	3	0	0.26	NOT STARTED	
<b>19628</b>	REAR OF 180 SAINTFIELD ROAD	31/03/2017	0	1	0	0.02	NOT STARTED	
<b>19629</b>	116 CUMBERLAND ROAD	01/08/2012	12	0	0.15	0.00	COMPLETE	01/08/2012
<b>19630</b>	SIDE GARDEN OF 1 BROOKLANDS PARK	31/03/2017	0	1	0	0.04	NOT STARTED	

<b>Site Ref</b>	<b>Site Name</b>	<b>Date of Survey</b>	<b>Units Complete</b>	<b>Remaining Potential</b>	<b>Area Developed</b>	<b>Area Remaining</b>	<b>Development Status</b>	<b>Completion Date</b>
<b>19631</b>	28 BEECHILL PARK SOUTH	31/03/2017	0	1	0	0.04	NOT STARTED	
<b>19634</b>	18 COTSWOLD AVENUE PLUS PART GARDEN AT 1 CHARTWELL PARK	01/08/2009	3	0	0.08	0.00	COMPLETE	01/08/2009
<b>19635</b>	LAND AT ISLAY GARDENS	31/03/2017	0	8	0	0.13	NOT STARTED	
<b>19640</b>	190 NEWTOWNBREDA ROAD	31/03/2017	0	2	0	0.13	NOT STARTED	
<b>19642</b>	26-28 GLENEAGLES GARDENS	01/08/2009	12	0	0.35	0.00	COMPLETE	01/08/2009
<b>20030</b>	6-12 BREDA PARK	01/08/2010	34	0	0.48	0.00	COMPLETE	01/08/2010
<b>20045</b>	70 BEECHILL PARK WEST	31/03/2017	0	1	0	0.07	NOT STARTED	
<b>20046</b>	KNOCKBRACKEN HEALTHCARE PARK SAINTFIELD ROAD	01/08/2009	22	0	0.73	0.00	COMPLETE	01/08/2009
<b>20048</b>	17 + 19 CAIRNSHILL AVENUE	31/03/2017	1	2	0.056	0.11	DEVELOPMENT ON-GOING	



Site Ref	Site Name	Date of Survey	Units Complete	Remaining Potential	Area Developed	Area Remaining	Development Status	Completion Date
<b>20058</b>	SITE ADJACENT TO 2 CUMNOCK WALK	01/08/2009	1	0	0.01	0.00	COMPLETE	01/08/2009
<b>20061</b>	REAR GARDEN 65 OLD DUNDONALD ROAD	31/03/2017	0	1	0	0.07	NOT STARTED	
<b>20062</b>	32 GRAND PRIX PARK	31/03/2017	1	1	0.05	0.06	DEVELOPMENT ON-GOING	
<b>20064</b>	66 CHURCH ROAD	31/03/2017	0	11	0	0.26	NOT STARTED	
<b>20065</b>	33-37 GRANSHA ROAD	31/03/2017	0	12	0	0.73	NOT STARTED	
<b>20066</b>	42-52 GRANSHA ROAD	31/03/2017	0	15	0	0.89	NOT STARTED	
<b>20067</b>	31 & 33 OLD DUNDONALD ROAD	31/03/2017	3	2	0.07	0.06	DEVELOPMENT ON-GOING	
<b>20068</b>	99-107 COMBER ROAD	31/03/2017	0	45	0	0.43	NOT STARTED	
<b>20069</b>	155 & 157 COMBER ROAD	31/03/2017	0	2	0	0.08	NOT STARTED	

<b>Site Ref</b>	<b>Site Name</b>	<b>Date of Survey</b>	<b>Units Complete</b>	<b>Remaining Potential</b>	<b>Area Developed</b>	<b>Area Remaining</b>	<b>Development Status</b>	<b>Completion Date</b>
<b>20074</b>	58 OLD DUNDONALD ROAD	31/03/2017	0	5	0	0.16	NOT STARTED	
<b>20529</b>	6 GALWAY DRIVE	31/03/2017	0	3	0	0.08	NOT STARTED	
<b>20531</b>	ADJACENT TO 12 CHERRYHILL AVENUE	01/08/2010	1	0	0.03	0.00	COMPLETE	01/08/2010
<b>20532</b>	53-57 DAVARR AVENUE	31/03/2017	0	1	0	0.06	NOT STARTED	
<b>20533</b>	14 GRAHAMSBRIDGE ROAD	31/03/2017	3	1	0.11	0.03	DEVELOPMENT ON-GOING	
<b>20543</b>	5 NEWTON PARK	31/03/2016	1	0	0.05	0.00	COMPLETE	31/03/2016
<b>20544</b>	11 SCHOOL ROAD	31/03/2017	0	9	0	0.23	NOT STARTED	
<b>20547</b>	LANDS TO REAR OF 1-3 THE MEWS, BEECHWOOD GROVE	31/03/2015	3	0	0.1	0.00	COMPLETE	31/03/2015
<b>20550</b>	241 SAINTFIELD ROAD	31/03/2016	5	0	0.11	0.00	COMPLETE	31/03/2016

<b>Site Ref</b>	<b>Site Name</b>	<b>Date of Survey</b>	<b>Units Complete</b>	<b>Remaining Potential</b>	<b>Area Developed</b>	<b>Area Remaining</b>	<b>Development Status</b>	<b>Completion Date</b>
<b>20809</b>	56 BEECHILL ROAD	31/03/2014	11	0	0.24	0.00	COMPLETE	31/03/2014
<b>20810</b>	PART OF REAR GARDEN AREA OF 40 NEWTOWNBREDA ROAD	31/03/2017	0	1	0	0.05	NOT STARTED	
<b>20812</b>	31-33 AND LANDS TO REAR OF NO'S 25-29 NEWTOWNBREDA ROAD	31/03/2017	0	7	0	0.11	NOT STARTED	
<b>20813</b>	8-12 REAVILLE PARK	31/03/2017	0	10	0	0.16	NOT STARTED	
<b>20819</b>	1 CHARTWELL PARK	31/03/2016	2	0	0.07	0.00	COMPLETE	31/03/2016
<b>20820</b>	SITE ADJACENT TO 21 CLAGGAN PARK	01/08/2012	1	0	0.02	0.00	COMPLETE	01/08/2012
<b>20827</b>	21 GRAHAMSBRIDGE ROAD	01/08/2013	1	0	0.06	0.00	COMPLETE	01/08/2013
<b>20828</b>	192 SAINTFIELD ROAD	31/03/2017	0	1	0	0.04	NOT STARTED	
<b>20829</b>	791 UPPER NEWTOWNARDS ROAD	31/03/2017	0	1	0	0.08	NOT STARTED	

Site Ref	Site Name	Date of Survey	Units Complete	Remaining Potential	Area Developed	Area Remaining	Development Status	Completion Date
20830	5 GALWAY PARK	01/08/2013	7	0	0.08	0.00	COMPLETE	01/08/2013
20847	LANDS AT AND TO THE NORTH OF 360 SAINTFIELD ROAD MCH 04/13	31/03/2017	0	80	0	3.98	NOT STARTED	
20859	MEADOWBANK PARK, CUMBERLAND DRIVE MCH 02/14	01/08/2004	19	0	0.57	0.00	COMPLETE	01/08/2004
20862	LAND AT 158 NEWTOWNBREDA ROAD MCH 04/08	31/03/2017	0	36	0	1.07	NOT STARTED	
20967	SAINTFIELD ROAD MCH 04/09	31/03/2017	0	43	0	1.70	NOT STARTED	
21104	720 - 728 (EVEN NUMBERS ONLY) UPPER NEWTOWNARDS ROAD	31/03/2017	0	30	0	0.47	NOT STARTED	
21105	LAND ADJACENT TO 6 & 7 BRACKENWOOD DRIVE	31/03/2016	2	0	0.1	0.00	COMPLETE	31/03/2016
21106	13-19 OLD DUNDONALD ROAD	31/03/2017	2	2	0.27	0.26	DEVELOPMENT ON-GOING	
21110	24 FERDENE PARK DUNDONALD	31/03/2017	0	1	0	0.06	NOT STARTED	

Site Ref	Site Name	Date of Survey	Units Complete	Remaining Potential	Area Developed	Area Remaining	Development Status	Completion Date
<b>21113</b>	42 OLD SAINTFIELD ROAD	31/03/2014	2	0	0.14	0.00	COMPLETE	31/03/2014
<b>21286</b>	SITE ADJACENT TO 243 SAINTFIELD ROAD	31/03/2017	0	1	0	0.05	NOT STARTED	
<b>21288</b>	LANDS ADJACENT TO 802 UPPER NEWTOWNARDS ROAD	31/03/2017	0	4	0	0.13	NOT STARTED	
<b>21290</b>	757 UPPER NEWTOWNARDS ROAD	31/03/2017	0	11	0	0.10	NOT STARTED	
<b>21293</b>	37 OLD SAINTFIELD ROAD	31/03/2017	8	2	0.57	0.15	DEVELOPMENT ON- GOING	
<b>21296</b>	REAR OF 2 ADARA AVENUE	31/03/2017	0	1	0	0.03	NOT STARTED	
<b>21372</b>	58 COMBER ROAD, CHURCH QUARTER, DUNDONALD	31/03/2017	0	14	0	0.13	NOT STARTED	
<b>21388</b>	LANDS AT 2A BEECHILL PARK	31/03/2017	5	0	0.31	0.00	COMPLETE	31/03/2017
<b>21389</b>	REAR OF 7 KNOCKBRACKEN ROAD	31/03/2017	0	14	0	0.70	NOT STARTED	

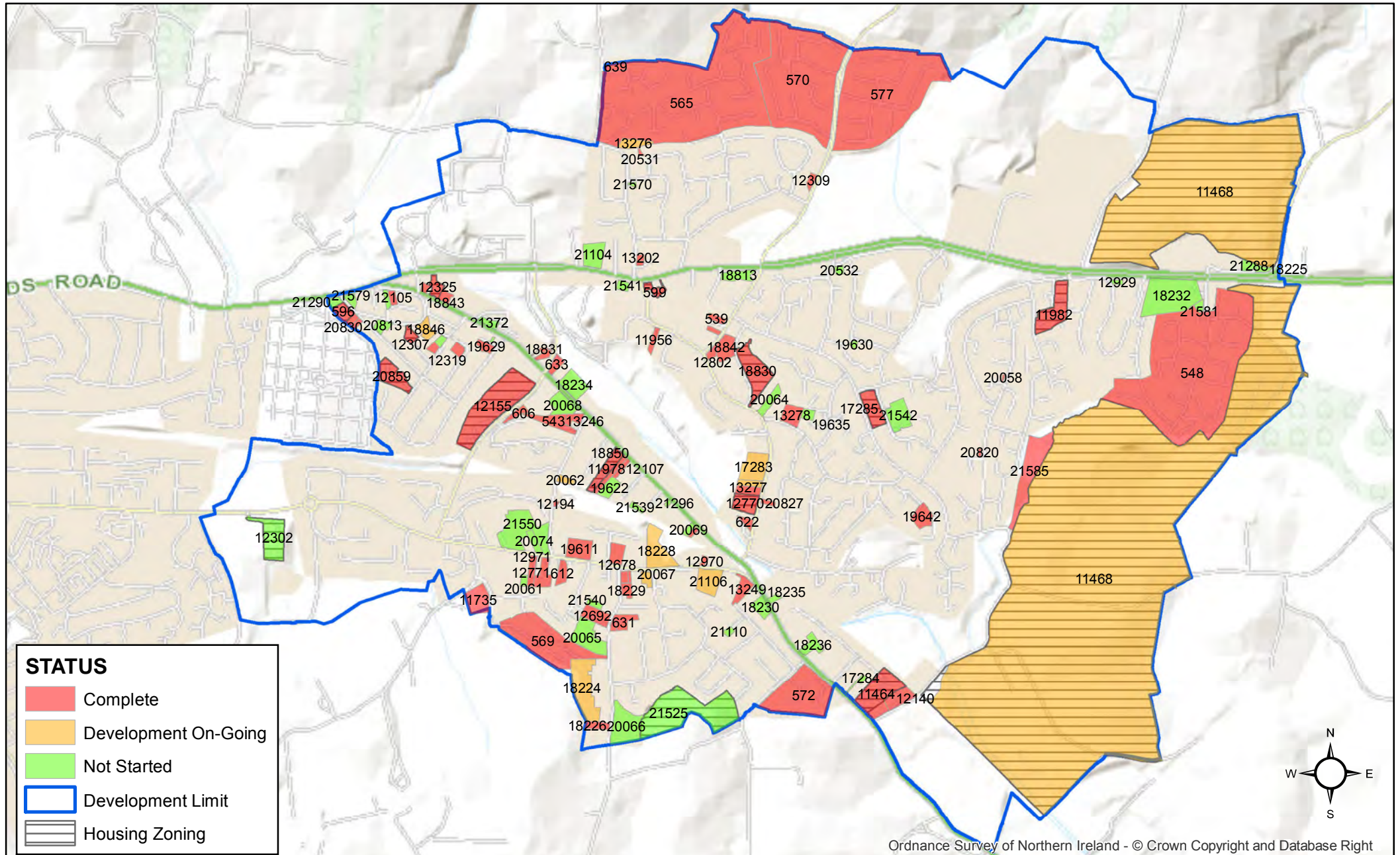
Site Ref	Site Name	Date of Survey	Units Complete	Remaining Potential	Area Developed	Area Remaining	Development Status	Completion Date
21436	53 COMBER ROAD	31/03/2017	0	1	0	0.01	NOT STARTED	
21521	LANDS SURROUNDING GALWALLY HOUSE & SOUTH OF NOS 20 - 28 GALWALLY PARK WEST OF NO'S 1 - 14 DRUMKEEN COURT	31/03/2017	0	8	0	0.85	NOT STARTED	
21524	LANDS SOUTH OF GLENCREGAGH ROAD MCH 04/02	31/03/2017	0	4	0	0.25	NOT STARTED	
21525	LAND BETWEEN COMBER ROAD & GRANSHA ROAD MCH 04/12	31/03/2017	0	40	0	2.67	NOT STARTED	
21526	EAST OF BALLYMACONAGHY ROAD, MANSE ROAD & CABLAND HILL MCH 04/15	31/03/2017	0	313	0	20.84	NOT STARTED	
21539	LAND ADJOINING 7 ARDARA AVENUE COMBER ROAD	31/03/2017	0	1	0	0.07	NOT STARTED	
21540	LAND TO THE REAR OF 21 GRANSHA ROAD	31/03/2017	0	3	0	0.10	NOT STARTED	
21541	MOAT HOUSE 963-969 UPPER NEWTOWNARDS ROAD	31/03/2017	0	7	0	0.10	NOT STARTED	
21542	BALLYBEEN SQUARE BALLYBEEN PARK	31/03/2017	0	21	0	0.58	NOT STARTED	

<b>Site Ref</b>	<b>Site Name</b>	<b>Date of Survey</b>	<b>Units Complete</b>	<b>Remaining Potential</b>	<b>Area Developed</b>	<b>Area Remaining</b>	<b>Development Status</b>	<b>Completion Date</b>
<b>21550</b>	LANDS AT 64 OLD DUNDONALD ROAD	31/03/2017	0	25	0	1.32	NOT STARTED	
<b>21551</b>	49 CLIVEDEN CRESCENT	31/03/2017	0	1	0	0.08	NOT STARTED	
<b>21552</b>	LANDS NW OF 1 GLENVIEW OLD SAINTFIELD ROAD	31/03/2017	4	0	0.16	0.00	COMPLETE	31/03/2017
<b>21566</b>	LANDS ADJACENT TO 22 MILLBURN CLOSE	31/03/2017	0	6	0	0.11	NOT STARTED	
<b>21570</b>	ADJACENT TO 44 CHERRYHILL PARK	31/03/2017	0	1	0	0.03	NOT STARTED	
<b>21571</b>	ADJACENT TO 4 WOODBREDA CRESCENT	31/03/2017	0	2	0	0.05	NOT STARTED	
<b>21579</b>	761-765 UPPER NEWTOWNARDS ROAD	31/03/2017	0	15	0	0.11	NOT STARTED	
<b>21581</b>	1 OLD MILL CLOSE	31/03/2017	0	1	0	0.07	NOT STARTED	
<b>21585</b>	LAND AT COOPERS MILL AVENUE	31/03/2017	38	0	1.32	0.00	COMPLETE	31/03/2017

<b>Site Ref</b>	<b>Site Name</b>	<b>Date of Survey</b>	<b>Units Complete</b>	<b>Remaining Potential</b>	<b>Area Developed</b>	<b>Area Remaining</b>	<b>Development Status</b>	<b>Completion Date</b>
<b>SETTLEMENT TOTALS</b>			<b>4572</b>	<b>1871</b>	<b>233.17</b>	<b>105.35</b>		



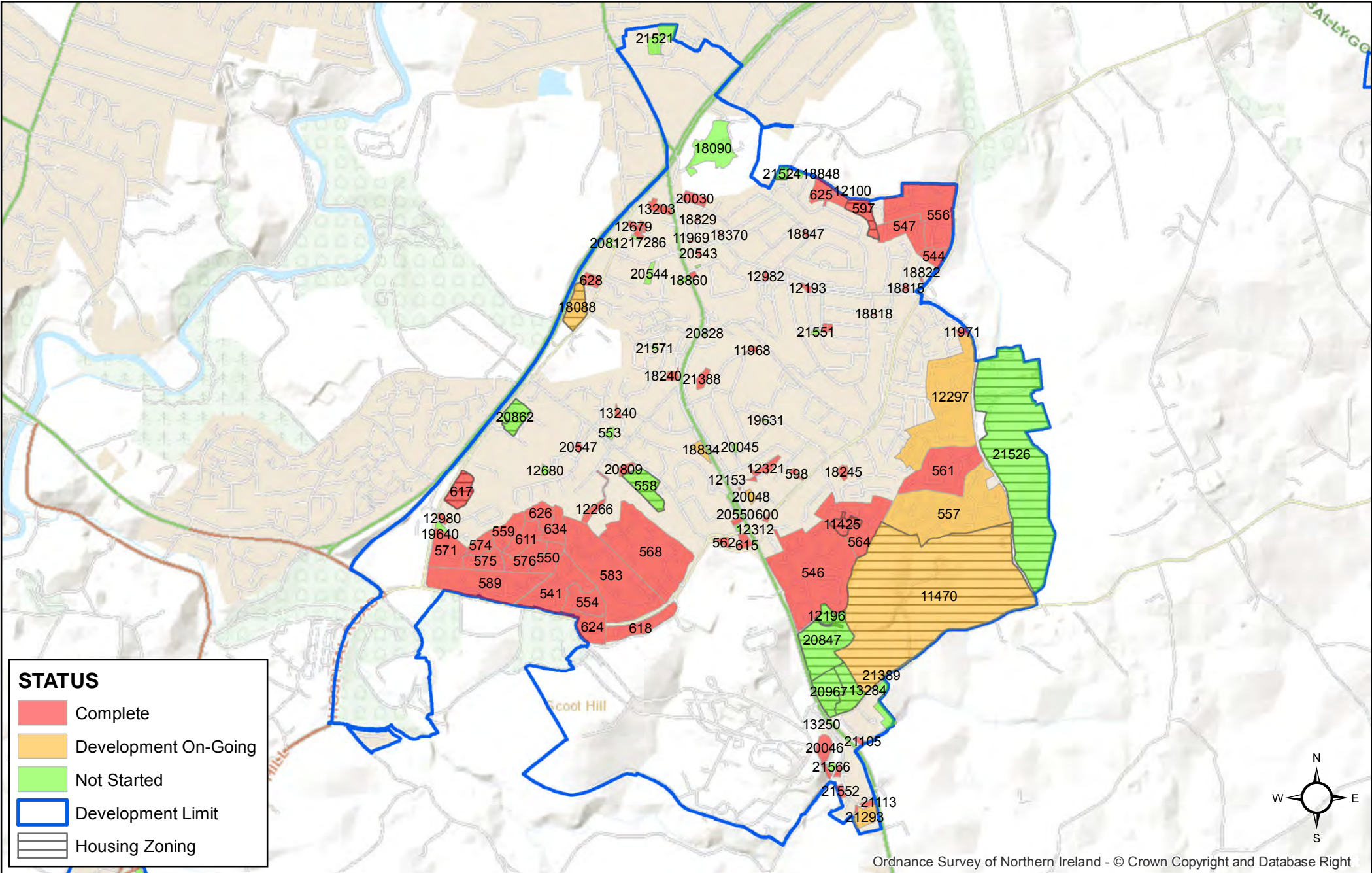
# Castlereagh Greater Urban Area (Dundonald) Housing Monitor 31 March 2017



Based on Crown Copyright and is reproduced with the permission of Land & Property Services under delegated authority from the Controller of Her Majesty's Stationery Office, © Crown copyright and database right NIMA CS&LA156 (2017). Unauthorised reproduction infringes © Crown copyright and may lead to prosecution or civil proceedings.



# Castlereagh Greater Urban Area (Newtownbreda/Cairnshill Area) Housing Monitor 31 March 2017



Based on Crown Copyright and is reproduced with the permission of Land & Property Services under delegated authority from the Controller of Her Majesty's Stationery Office, © Crown copyright and database right NIMA CS&LA156 (2017). Unauthorised reproduction infringes © Crown copyright and may lead to prosecution or civil proceedings.

## NORTHERN IRELAND LAND USE DATABASE HOUSING SITES

DEVELOPMENT STATUS OF ALL MONITORABLE SITES IN  
CARRYDUFF AS OF 31 MARCH 2017

Site Ref	Site Name	Date of Survey	Units Complete	Remaining Potential	Area Developed	Area Remaining	Development Status	Completion Date
<b>536</b>	56 HILLSBOROUGH ROAD	01/08/1998	34	0	2.35	0.00	COMPLETE	01/08/1998
<b>549</b>	MUSKETT AVENUE	01/08/1997	8	0	0.43	0.00	COMPLETE	01/08/1997
<b>587</b>	REAR OF 14 QUEENSFORT PARK SOUTH	01/08/2005	1	0	0.05	0.00	COMPLETE	01/08/2005
<b>591</b>	ADJACENT TO 22 LOUGH MOSS PARK CF 04/01	31/03/2017	0	14	0	0.58	NOT STARTED	
<b>594</b>	14 HILLSBOROUGH ROAD CF 04/TS	01/08/1999	3	0	0.07	0.00	COMPLETE	01/08/1999
<b>601</b>	24-25A HILLSBOROUGH ROAD CF 02/01	01/08/2000	14	0	0.15	0.00	COMPLETE	01/08/2000
<b>605</b>	ADJACENT TO 57 HILLSBOROUGH ROAD CF 02/TS	01/08/2001	4	0	0.46	0.00	COMPLETE	01/08/2001

Site Ref	Site Name	Date of Survey	Units Complete	Remaining Potential	Area Developed	Area Remaining	Development Status	Completion Date
<b>623</b>	EDGAR AVENUE / SAINTFIELD ROAD	01/08/1997	2	0	0.07	0.00	COMPLETE	01/08/1997
<b>11376</b>	ADJACENT TO 33 MANSE ROAD CF 03/TS	01/08/1999	1	0	0.14	0.00	COMPLETE	01/08/1999
<b>11426</b>	ADJACENT TO 80 BALLYNAHINCH ROAD	01/08/1999	1	0	0.09	0.00	COMPLETE	01/08/1999
<b>11427</b>	LAND TO THE REAR OF 2 BLENHEIM PARK	01/08/2001	1	0	0.08	0.00	COMPLETE	01/08/2001
<b>11434</b>	33 MANSE ROAD	01/08/1999	1	0	0.2	0.00	COMPLETE	01/08/1999
<b>11435</b>	LANDS AT "OLD QUARRY" HILLSBOROUGH ROAD CF 03/04	31/03/2017	128	75	2.33	0.74	DEVELOPMENT ON-GOING	
<b>11437</b>	LAND TO THE SOUTHEAST OF MEADOWVALE ROAD CF 04/04	31/03/2017	0	174	0	4.81	NOT STARTED	
<b>11463</b>	LANDS AT 115-117 BALLYNAHINCH ROAD CF 11/TS	01/08/2009	10	0	0.8	0.00	COMPLETE	01/08/2009
<b>11954</b>	23 LOUGH MOSS PARK INCLUDES CF 10/TS	31/03/2014	1	0	0.12	0.00	COMPLETE	31/03/2014

<b>Site Ref</b>	<b>Site Name</b>	<b>Date of Survey</b>	<b>Units Complete</b>	<b>Remaining Potential</b>	<b>Area Developed</b>	<b>Area Remaining</b>	<b>Development Status</b>	<b>Completion Date</b>
<b>11979</b>	MANSE GARDENS CF 01/TS	01/08/2002	6	0	0.41	0.00	COMPLETE	01/08/2002
<b>11980</b>	3 BALLYNAHINCH ROAD	01/08/2001	6	0	0.09	0.00	COMPLETE	01/08/2001
<b>11981</b>	REAR OF 21 HOLLYGATE AVENUE CF 09/TS	31/03/2017	0	1	0	0.10	NOT STARTED	
<b>11983</b>	LAND ADJOINING THE WEST OF AND 200M SOUTH OF MUSKET MEWS AND MUSKET COURT	01/08/2000	53	0	3.4	0.00	COMPLETE	01/08/2000
<b>11988</b>	26 BALLYNAHINCH ROAD CF 06/TS	31/03/2017	0	2	0	0.10	NOT STARTED	
<b>12098</b>	ADJACENT TO 24 MUSKETT GARDENS	01/08/2002	4	0	0.04	0.00	COMPLETE	01/08/2002
<b>12143</b>	ADJACENT TO 56 THOMPSON'S GRANGE CF 07/TS	01/08/2009	1	0	0.09	0.00	COMPLETE	01/08/2009
<b>12152</b>	32-34 BALLYNAHINCH ROAD CF 08/TS	31/03/2017	0	3	0	0.16	NOT STARTED	
<b>12160</b>	LAND TO THE SOUTH EAST OF 655 SAINTFIELD ROAD	01/08/2002	1	0	0.05	0.00	COMPLETE	01/08/2002

<b>Site Ref</b>	<b>Site Name</b>	<b>Date of Survey</b>	<b>Units Complete</b>	<b>Remaining Potential</b>	<b>Area Developed</b>	<b>Area Remaining</b>	<b>Development Status</b>	<b>Completion Date</b>
<b>12262</b>	SUNNYHOLME 11 QUEENSFORT ROAD	31/03/2017	0	3	0	0.06	NOT STARTED	
<b>12285</b>	OAKWOOD HEIGHTS / OAKWOOD AVENUE	01/08/1997	42	0	2.56	0.00	COMPLETE	01/08/1997
<b>12286</b>	SOUTH OF OAKWOOD AVENUE	01/08/1997	20	0	1.04	0.00	COMPLETE	01/08/1997
<b>12314</b>	89-91 BALLYNAHINCH ROAD CF 12/TS	01/08/2006	6	0	0.133	0.00	COMPLETE	01/08/2006
<b>12315</b>	ADJACENT TO 47 HILLSBOROUGH ROAD	01/08/2003	1	0	0.06	0.00	COMPLETE	01/08/2003
<b>12322</b>	642 SAINTFIELD ROAD CF 02/02	01/08/2005	13	0	0.173	0.00	COMPLETE	01/08/2005
<b>12323</b>	BETWEEN 7 & 9 THORNDALE ROAD SOUTH	31/03/2017	0	1	0	0.05	NOT STARTED	
<b>12591</b>	20 CHURCH ROAD	31/03/2017	0	1	0	0.02	NOT STARTED	
<b>12754</b>	SITE ADJACENT TO 2,3 AND 4 MEADOWVALE CLOSE CF 13/TS	01/08/2004	4	0	0.14	0.00	COMPLETE	01/08/2004

Site Ref	Site Name	Date of Survey	Units Complete	Remaining Potential	Area Developed	Area Remaining	Development Status	Completion Date
<b>12756</b>	648 SAINTFIELD ROAD CF 03/03	31/03/2017	43	2	1.45	0.07	DEVELOPMENT ON-GOING	
<b>12973</b>	8 ANNAVALE AVENUE	01/08/2005	1	0	0.49	0.00	COMPLETE	01/08/2005
<b>12974</b>	37 QUEENSFORT PARK SOUTH	01/08/2008	13	0	0.5	0.00	COMPLETE	01/08/2008
<b>12975</b>	9-11 WINCHESTER GARDENS	01/08/2004	1	0	0.06	0.00	COMPLETE	01/08/2004
<b>12976</b>	LANDS TO E & S OF BARONSCOURT & N OF EDGAR ROAD & COMBER ROAD CF 4/06	31/03/2017	2	378	0.09	17.52	DEVELOPMENT ON-GOING	
<b>12977</b>	LANDS TO N OF MARLBOROUGH CRESCENT, BLENHEIM PARK & QUEENSFORT COURT, W OF SAINTFIELD ROAD AND S OF MEALOUGH ROAD CF 03/05	31/03/2017	0	349	0	18.22	NOT STARTED	
<b>13205</b>	33 - 35 HILLSBOROUGH ROAD	31/03/2017	2	2	0.18	0.06	DEVELOPMENT ON-GOING	
<b>13230</b>	ADJACENT TO 123 BALLYNAHINCH ROAD	01/08/2005	1	0	0.029	0.00	COMPLETE	01/08/2005
<b>13233</b>	101 BALLYNAHINCH ROAD CF 04/03	31/03/2017	0	110	0	2.84	NOT STARTED	

Site Ref	Site Name	Date of Survey	Units Complete	Remaining Potential	Area Developed	Area Remaining	Development Status	Completion Date
<b>13274</b>	6 THORNDALE ROAD NORTH	31/03/2017	0	1	0	0.16	NOT STARTED	
<b>13279</b>	30 BALLYNAHINCH ROAD	31/03/2017	0	2	0	0.08	NOT STARTED	
<b>17281</b>	26 MANSE ROAD CF 14/TS	01/08/2005	3	0	0.5	0.00	COMPLETE	01/08/2005
<b>18239</b>	REAR OF 1 BALLYNAHINCH ROAD	31/03/2017	0	1	0	0.06	NOT STARTED	
<b>18242</b>	8 HILLSBOROUGH ROAD	01/08/2008	14	0	0.21	0.00	COMPLETE	01/08/2008
<b>18243</b>	37 CHURCH ROAD	31/03/2017	0	6	0	0.09	NOT STARTED	
<b>18244</b>	ADJACENT TO 694 SAINTFIELD ROAD CF 03/02	31/03/2017	0	30	0	1.14	NOT STARTED	
<b>18530</b>	SOUTH OF KILLYNURE CLOSE CF 04/07	31/03/2017	35	30	1.04	0.89	DEVELOPMENT ON-GOING	
<b>18531</b>	NORTH OF THORNDALE PARK CF 04/02	31/03/2017	0	24	0	0.97	NOT STARTED	



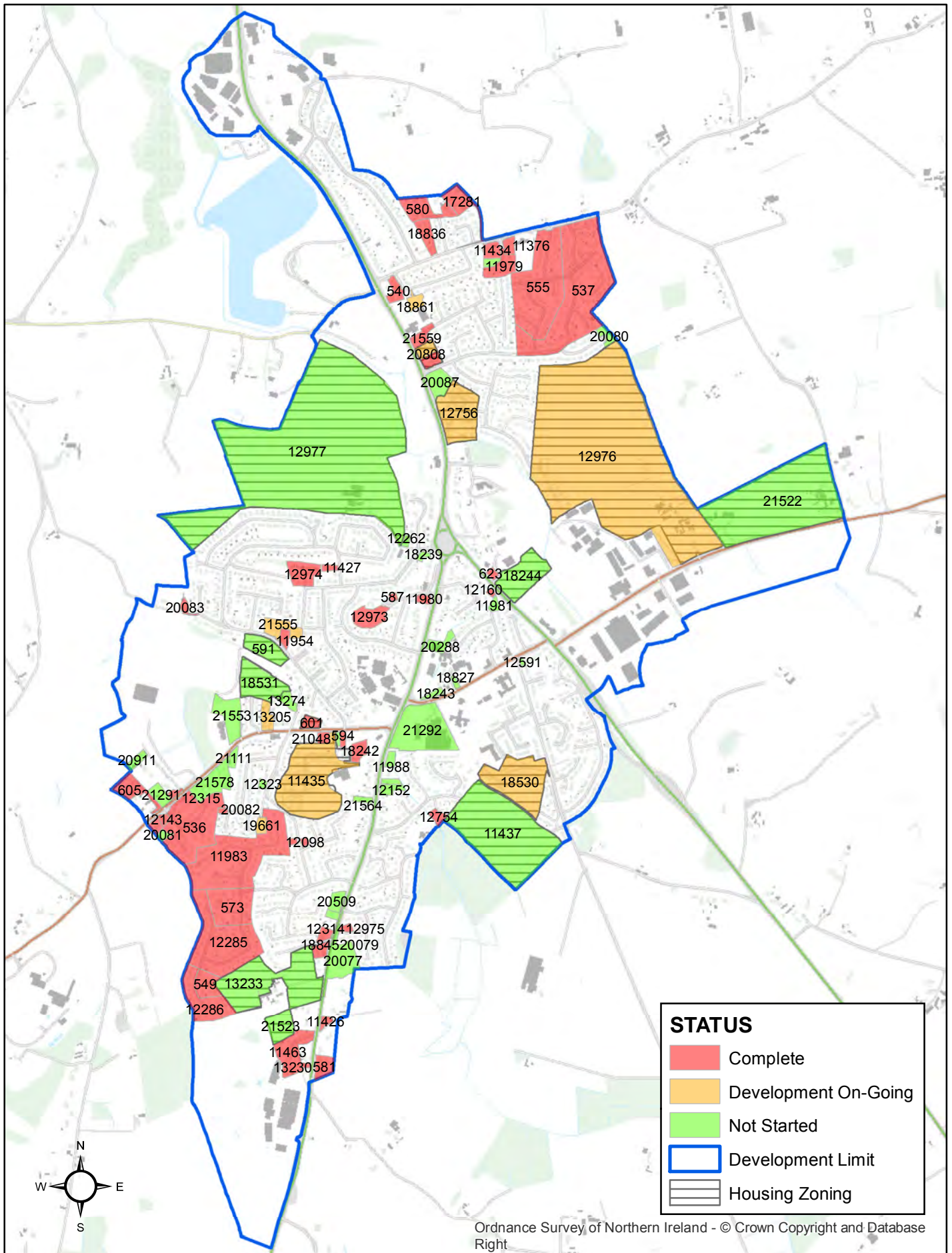
<b>Site Ref</b>	<b>Site Name</b>	<b>Date of Survey</b>	<b>Units Complete</b>	<b>Remaining Potential</b>	<b>Area Developed</b>	<b>Area Remaining</b>	<b>Development Status</b>	<b>Completion Date</b>
<b>18827</b>	31 CHURCH ROAD	31/03/2017	0	3	0	0.05	NOT STARTED	
<b>18836</b>	16 MANSE ROAD	01/08/2008	4	0	0.33	0.00	COMPLETE	01/08/2008
<b>18845</b>	93 BALLYNAHINCH ROAD	01/08/2012	4	0	0.16	0.00	COMPLETE	01/08/2012
<b>18861</b>	REAR OF NO'S 632 AND 634 SAINTFIELD ROAD	31/03/2017	1	3	0.043	0.13	DEVELOPMENT ON-GOING	
<b>19657</b>	16 HILLSBOROUGH ROAD	31/03/2017	0	3	0	0.05	NOT STARTED	
<b>19661</b>	15 THORNDALE ROAD SOUTH	31/03/2017	2	1	0.09	0.04	DEVELOPMENT ON-GOING	
<b>20077</b>	70-72 BALLYNAHINCH ROAD	31/03/2017	0	33	0	0.80	NOT STARTED	
<b>20078</b>	ADJACENT TO 4 MUSKETT GLEN	01/08/2010	2	0	0.04	0.00	COMPLETE	01/08/2010
<b>20079</b>	83 BALLYNAHINCH ROAD	31/03/2017	0	5	0	0.11	NOT STARTED	

Site Ref	Site Name	Date of Survey	Units Complete	Remaining Potential	Area Developed	Area Remaining	Development Status	Completion Date
<b>20080</b>	ADJACENT TO 10 & 15 BARONSCOURT LANE	31/03/2017	0	2	0	0.14	NOT STARTED	
<b>20081</b>	REAR OF 2 THOMPSONS GRANGE	31/03/2017	0	1	0	0.07	NOT STARTED	
<b>20082</b>	ADJACENT TO 1 GLENNOR CRESCENT WEST	31/03/2015	2	0	0.04	0.00	COMPLETE	31/03/2015
<b>20083</b>	REAR OF 60 LOUGH MOSS PARK	01/08/2009	1	0	0.09	0.00	COMPLETE	01/08/2009
<b>20087</b>	644 SAINTFIELD ROAD	31/03/2017	0	7	0	0.39	NOT STARTED	
<b>20288</b>	14 B BALLYNAHINCH ROAD	31/03/2017	0	2	0	0.22	NOT STARTED	
<b>20509</b>	81 BALLYNAHINCH ROAD	31/03/2017	0	10	0	0.19	NOT STARTED	
<b>20808</b>	642 SAINTFIELD ROAD CF 03/01	31/03/2017	12	10	0.09	0.09	DEVELOPMENT ON-GOING	
<b>20911</b>	41 HILLSBOROUGH ROAD	31/03/2017	0	1	0	0.14	NOT STARTED	

Site Ref	Site Name	Date of Survey	Units Complete	Remaining Potential	Area Developed	Area Remaining	Development Status	Completion Date
<b>21048</b>	18-22 HILLSBOROUGH ROAD	01/08/2004	5	0	0.1	0.00	COMPLETE	01/08/2004
<b>21111</b>	44 HILLSBOROUGH ROAD	31/03/2017	0	2	0	0.11	NOT STARTED	
<b>21291</b>	51 HILLSBOROUGH ROAD	31/03/2017	0	2	0	0.23	NOT STARTED	
<b>21292</b>	CARRYDUFF SHOPPING CENTRE CHURCH ROAD	31/03/2017	0	150	0	1.84	NOT STARTED	
<b>21522</b>	LANDS AT COMBER ROAD CF 04/05	31/03/2017	0	94	0	6.24	NOT STARTED	
<b>21523</b>	LANDS AT BALLYNAHINCH ROAD CF 04/03	31/03/2017	0	8	0	0.53	NOT STARTED	
<b>21553</b>	LAND ADJACENT TO CARRYDUFF BAPTIST CHURCH HILLSBOROUGH ROAD	31/03/2017	0	10	0	0.67	NOT STARTED	
<b>21555</b>	23-27 LOUGHMOSS PARK & 8 QUEENSIDE	31/03/2017	5	3	0.22	0.16	DEVELOPMENT ON-GOING	
<b>21564</b>	57 BALLYNAHINCH ROAD	31/03/2017	0	1	0	0.08	NOT STARTED	

Site Ref	Site Name	Date of Survey	Units Complete	Remaining Potential	Area Developed	Area Remaining	Development Status	Completion Date
<b>21572</b>	GARDEN AREA SOUTH OF 33 MANSE ROAD	31/03/2017	0	1	0	0.09	NOT STARTED	
<b>21578</b>	50 HILLSBOROUGH ROAD	31/03/2017	0	19	0	0.68	NOT STARTED	
<b>SETTLEMENT TOTALS</b>			<b>519</b>	<b>1580</b>	<b>21.28</b>	<b>61.77</b>		

# Carryduff Housing Monitor 31 March 2017



Based on Crown Copyright and is reproduced with the permission of Land & Property Services under delegated authority from the Controller of Her Majesty's Stationery Office, © Crown copyright and database right NIMA CS&LA156 (2017). Unauthorised reproduction infringes © Crown copyright and may lead to prosecution or civil proceedings.

## NORTHERN IRELAND LAND USE DATABASE

### HOUSING SITES

DEVELOPMENT STATUS OF ALL MONITORABLE SITES IN  
HILLSBOROUGH & CULCAVY AS OF 31 March 2017

Site Ref	Site Name	Date of Survey	Units Complete	Remaining Potential	Area Developed	Area Remaining	Development Status	Completion Date
<b>15313</b> 7351	CARNREAGH ESTATE	01/08/2003	363	0	21.75	0.00	COMPLETE	01/08/2003
<b>15314</b> 7352	THE PINES	01/08/1997	23	0	0.79	0.00	COMPLETE	01/08/1997
<b>15315</b> 7353	OGLES GROVE	01/08/1997	24	0	2.35	0.00	COMPLETE	01/08/1997
<b>15316</b> 7354	EGLANTINE PARK	01/08/1997	67	0	2.91	0.00	COMPLETE	01/08/1997
<b>15317</b> 7355	AUGHNATRISK ROAD	01/08/1997	191	0	6.93	0.00	COMPLETE	01/08/1997
<b>15318</b> 7356	HAMILTON HARTY COURT	01/08/1997	13	0	0.33	0.00	COMPLETE	01/08/1997
<b>15319</b> 7357	COACHMANS WAY	01/08/1997	14	0	0.97	0.00	COMPLETE	01/08/1997

Site Ref	Site Name	Date of Survey	Units Complete	Remaining Potential	Area Developed	Area Remaining	Development Status	Completion Date
<b>15320</b> 7358	MILLVALE COURT	01/08/1997	10	0	0.17	0.00	COMPLETE	01/08/1997
<b>15321</b> 7359	SANDRINGHAM	01/08/1997	6	0	1.71	0.00	COMPLETE	01/08/1997
<b>15323</b> 7361	CULCAVY ROAD	01/08/1997	4	0	0.28	0.00	COMPLETE	01/08/1997
<b>15324</b> 7362	DROMORE ROAD HH 02/02	01/08/2004	15	0	1.18	0.00	COMPLETE	01/08/2004
<b>15325</b> 7363	LISBURN ROAD HH 03/02 & HH 03/03	31/03/2017	0	119	0	5.96	NOT STARTED	
<b>15327</b> 7365	8-10 CULCAVY ROAD	01/08/1998	7	0	0.12	0.00	COMPLETE	01/08/1998
<b>15328</b> 7366	MILLSIDE TERRACE	01/08/1998	17	0	0.49	0.00	COMPLETE	01/08/1998
<b>15329</b> 7367	6 CULCAVEY ROAD	01/08/2001	4	0	0.07	0.00	COMPLETE	01/08/2001
<b>16463</b> 11298	REAR OF 18 LISBURN STREET	01/08/2006	1	0	0.03	0.00	COMPLETE	01/08/2006

Site Ref	Site Name	Date of Survey	Units Complete	Remaining Potential	Area Developed	Area Remaining	Development Status	Completion Date
<b>16464</b> 11299	REAR OF 16 MAIN STREET	01/08/2006	8	0	0.23	0.00	COMPLETE	01/08/2006
<b>16465</b> 11300	TO THE REAR OF 1 AND 3 BALLYNAHINCH STREET	01/08/2002	6	0	0.1	0.00	COMPLETE	01/08/2002
<b>16515</b> 11636	REAR OF 47 LISBURN STREET	31/03/2017	5	0	0.037	0.00	COMPLETE	31/03/2017
<b>16516</b> 11638	27 BALLYNAHINCH STREET	01/08/2004	1	0	0.1	0.00	COMPLETE	01/08/2004
<b>16517</b> 11639	WAPPING LANE BALLYNAHINCH STREET	01/08/2006	2	0	0.02	0.00	COMPLETE	01/08/2006
<b>16518</b> 11640	LAND OFF WAPPING LANE, BALLYNAHINCH STREET HH 02/01	01/08/2006	20	0	0.33	0.00	COMPLETE	01/08/2006
<b>16519</b> 11641	SITE TO THE REAR OF 27A LISBURN RD	01/08/2002	1	0	0.08	0.00	COMPLETE	01/08/2002
<b>16520</b> 11642	29/31 LISBURN STREET	31/03/2017	2	1	0.01	0.01	DEVELOPMENT ON-GOING	
<b>16521</b> 11644	38 CULCAVY ROAD HH 02/05	01/08/2008	5	0	0.5	0.00	COMPLETE	01/08/2008



Site Ref	Site Name	Date of Survey	Units Complete	Remaining Potential	Area Developed	Area Remaining	Development Status	Completion Date
<b>16558</b> 11826	GOVERNORS GATE CARNREAGH HH 03/05 HH 03/06 & HH 04/01	31/03/2017	166	199	6.74	8.07	DEVELOPMENT ON- GOING	
<b>16559</b> 11827	WHITEGABLES DROMORE ROAD HH 04/02	31/03/2017	0	40	0	1.43	NOT STARTED	
<b>16663</b> 12171	11 MAIN STREET	01/08/2002	1	0	0.07	0.00	COMPLETE	01/08/2002
<b>16664</b> 12172	25 MILLVALE ROAD	01/08/2002	1	0	0.09	0.00	COMPLETE	01/08/2002
<b>16665</b> 12174	18 MILLVALE WOOD, MILLVALE ROAD	01/08/2004	6	0	0.88	0.00	COMPLETE	01/08/2004
<b>16666</b> 12175	25 LISBURN ROAD HH 04/03	31/03/2017	0	10	0	0.27	NOT STARTED	
<b>16667</b> 12176	20 BLACKBERRY LANE, CULCAVY ROAD	01/08/2005	9	0	0.78	0.00	COMPLETE	01/08/2005
<b>16668</b> 12177	15 CULCAVY ROAD	01/08/2008	4	0	0.22	0.00	COMPLETE	01/08/2008
<b>16669</b> 12178	ADJACENT TO 25 CULCAVY ROAD	01/08/2006	1	0	0.21	0.00	COMPLETE	01/08/2006

Site Ref	Site Name	Date of Survey	Units Complete	Remaining Potential	Area Developed	Area Remaining	Development Status	Completion Date
<b>16670</b> 12180	48 WALKERS FARM, CULCAVY ROAD	01/08/2008	11	0	0.62	0.00	COMPLETE	01/08/2008
<b>16671</b> 12181	KILWARLIN HOUSE 22 LISBURN ROAD HH 02/03	01/08/2004	62	0	1.9	0.00	COMPLETE	01/08/2004
<b>16672</b> 12182	CARNREAGH ROAD	01/08/2002	1	0	0.06	0.00	COMPLETE	01/08/2002
<b>16673</b> 12184	43A CARNREAGH	01/08/2005	1	0	0.28	0.00	COMPLETE	01/08/2005
<b>16674</b> 12185	43 CARNREAGH	01/08/2003	2	0	0.37	0.00	COMPLETE	01/08/2003
<b>16675</b> 12186	49 CARNREAGH	01/08/2002	1	0	0.2	0.00	COMPLETE	01/08/2002
<b>16837</b> 12773	MAIN FORMER BOROUGH COUNCIL OFFICES BUILDING THE SQUARE HH 03/01	31/03/2017	27	9	0.5	0.10	DEVELOPMENT ON-GOING	
<b>16838</b> 12774	20 CARNREAGH ROAD	01/08/2004	4	0	0.26	0.00	COMPLETE	01/08/2004
<b>16848</b> 12799	LAND BETWEEN HARRY'S ROAD & EGLANTINE PARK HH 02/04	01/08/2008	11	0	0.57	0.00	COMPLETE	01/08/2008

Site Ref	Site Name	Date of Survey	Units Complete	Remaining Potential	Area Developed	Area Remaining	Development Status	Completion Date
<b>16908</b> 13004	12 BALLYNAHINCH STREET HH 02/01	01/08/2005	10	0	0.13	0.00	COMPLETE	01/08/2005
<b>16910</b> 13007	LANDS TO THE REAR OF NO. 32 LISBURN STREET	01/08/2005	1	0	0.1	0.00	COMPLETE	01/08/2005
<b>16914</b> 13012	5 MOIRA ROAD	01/08/2006	5	0	0.28	0.00	COMPLETE	01/08/2006
<b>17212</b>	3 BALLYNAHINCH ROAD	31/03/2017	1	5	0.02	0.11	DEVELOPMENT ON-GOING	
<b>17213</b>	19 MILLVALE	01/08/2008	2	0	0.18	0.00	COMPLETE	01/08/2008
<b>17217</b>	16 LISBURN STREET	01/08/2008	1	0	0.036	0.00	COMPLETE	01/08/2008
<b>17218</b>	TO THE REAR OF CHURCH HALLS MEETING STREET	01/08/2008	5	0	0.124	0.00	COMPLETE	01/08/2008
<b>18336</b>	ADJACENT TO THE OLD MILL DEVELOPMENT CULCAVY ROAD	31/03/2017	0	1	0	0.29	NOT STARTED	
<b>18338</b>	SITE 2 OPPOSITE 49 LISBURN ROAD	31/03/2017	1	0	0.05	0.00	COMPLETE	31/03/2017

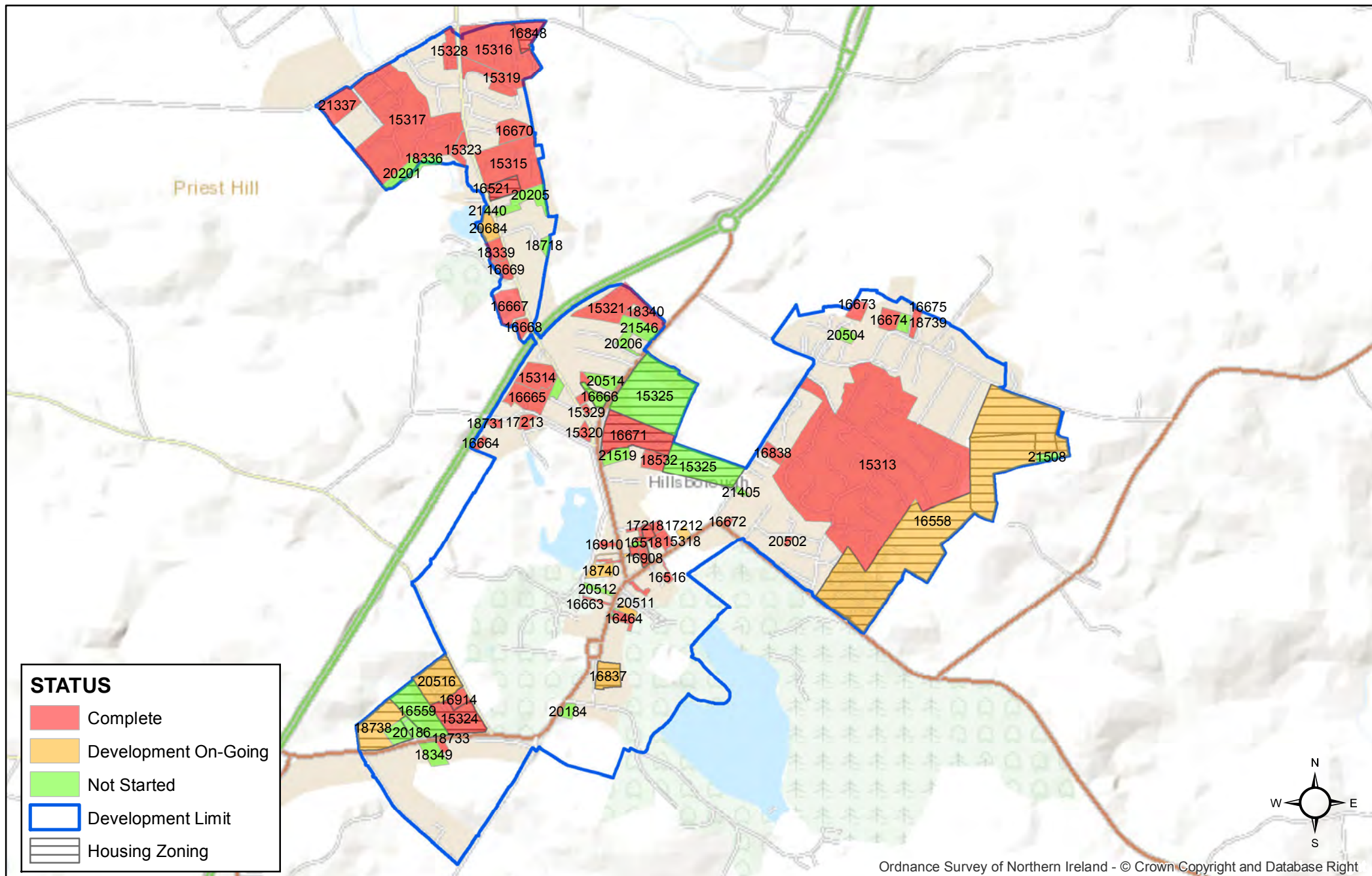
Site Ref	Site Name	Date of Survey	Units Complete	Remaining Potential	Area Developed	Area Remaining	Development Status	Completion Date
<b>18339</b>	MILLSTREAM 25 CULCAVY ROAD	01/08/2009	8	0	0.37	0.00	COMPLETE	01/08/2009
<b>18340</b>	OPPOSITE 51 LISBURN ROAD	01/08/2012	1	0	0.063	0.00	COMPLETE	01/08/2012
<b>18349</b>	17 DROMORE ROAD	31/03/2017	0	1	0	0.42	NOT STARTED	
<b>18532</b>	ADJACENT TO KILWARLIN HOUSE 22 LISBURN ROAD	01/08/2008	4	0	0.26	0.00	COMPLETE	01/08/2008
<b>18718</b>	7 ABERCORN PARK	31/03/2017	0	1	0	0.14	NOT STARTED	
<b>18731</b>	29 MILLVALE ROAD, HILLSBOROUGH	01/08/2008	1	0	0.099	0.00	COMPLETE	01/08/2008
<b>18733</b>	ADJACENT TO 15 DROMORE ROAD, HILLSBOROUGH	01/08/2009	1	0	0.094	0.00	COMPLETE	01/08/2009
<b>18738</b>	OPPOSITE 25-29 DROMORE ROAD, HILLSBOROUGH HH 03/07	31/03/2017	14	3	1.14	0.25	DEVELOPMENT ON-GOING	
<b>18739</b>	45 CARNREAGH	31/03/2017	0	1	0	0.20	NOT STARTED	

Site Ref	Site Name	Date of Survey	Units Complete	Remaining Potential	Area Developed	Area Remaining	Development Status	Completion Date
<b>18740</b>	REAR OF 4-14 LISBURN STREET	31/03/2017	1	9	0.03	0.32	DEVELOPMENT ON-GOING	
<b>19242</b>	16 DROMORE ROAD	31/03/2017	0	15	0	0.21	NOT STARTED	
<b>19243</b>	WAPPING LANE BALLYNAHINCH ST	01/08/2009	2	0	0.023	0.00	COMPLETE	01/08/2009
<b>19245</b>	10 MAIN STREET	31/03/2017	0	2	0	0.01	NOT STARTED	
<b>20184</b>	1 PARK STREET	31/03/2017	0	1	0	0.17	NOT STARTED	
<b>20186</b>	OPPOSITE 19 - 23 DROMORE ROAD HH 03/07	31/03/2017	0	7	0	0.43	NOT STARTED	
<b>20195</b>	7 HILLCOURT	31/03/2017	0	2	0	0.17	NOT STARTED	
<b>20201</b>	VACANT SITE TO REAR 45 - 53 OLD MILL HEIGHTS CULCAVY ROAD	31/03/2017	0	8	0	0.35	NOT STARTED	
<b>20205</b>	30 - 32 CULCAVY ROAD	31/03/2017	0	16	0	0.69	NOT STARTED	

<b>Site Ref</b>	<b>Site Name</b>	<b>Date of Survey</b>	<b>Units Complete</b>	<b>Remaining Potential</b>	<b>Area Developed</b>	<b>Area Remaining</b>	<b>Development Status</b>	<b>Completion Date</b>
<b>20206</b>	MAISEMORE 41 LISBURN ROAD	31/03/2017	0	2	0	0.22	NOT STARTED	
<b>20502</b>	LANDS ADJACENT TO 27 DUNBEG DRIVE	31/03/2016	2	0	0.05	0.00	COMPLETE	31/03/2016
<b>20504</b>	31B CARNREAGH	31/03/2017	0	1	0	0.22	NOT STARTED	
<b>20511</b>	LANDS TO REAR 6, 8 & 10 MAIN STREET	31/03/2017	3	2	0.08	0.06	DEVELOPMENT ON-GOING	
<b>20512</b>	REAR OF 5 MAIN STREET	31/03/2017	0	1	0	0.14	NOT STARTED	
<b>20513</b>	8 LISBURN ROAD	31/03/2014	3	0	0.14	0.00	COMPLETE	31/03/2014
<b>20514</b>	GROUNDS OF 27 LISBURN ROAD	31/03/2017	0	2	0	0.37	NOT STARTED	
<b>20516</b>	MOIRA ROAD AND ROYAL PARK LANE HH 03/04	31/03/2017	15	6	1	0.40	DEVELOPMENT ON-GOING	
<b>20684</b>	27 & 33 CULCAVEY ROAD	31/03/2017	1	10	0.03	0.33	DEVELOPMENT ON-GOING	

Site Ref	Site Name	Date of Survey	Units Complete	Remaining Potential	Area Developed	Area Remaining	Development Status	Completion Date
<b>21337</b>	LANDS TO THE SOUTH OF AUGHNATRISK ROAD, CULLCAVY	31/03/2015	22	0	0.83	0.00	COMPLETE	31/03/2015
<b>21405</b>	LANDS TO THE WEST OF 8A CARNREAGH ROAD	31/03/2017	0	1	0	0.08	NOT STARTED	
<b>21438</b>	14 MAIN STREET	31/03/2017	0	1	0	0.01	NOT STARTED	
<b>21440</b>	LAND ADJACENT TO MILL LODGE 33 CULLCAVEY ROAD	31/03/2017	0	1	0	0.04	NOT STARTED	
<b>21441</b>	LANDS TO THE REAR OF 37 LISBURN STREET	31/03/2017	0	1	0	0.04	NOT STARTED	
<b>21508</b>	LAND AT 92B CARNREAGH HH 04/01	31/03/2017	0	4	0	0.18	NOT STARTED	
<b>21519</b>	12 LISBURN STREET	31/03/2017	0	1	0	0.32	NOT STARTED	
<b>21546</b>	REAR OF 43 LISBURN ROAD	31/03/2017	0	3	0	0.51	NOT STARTED	
<b>SETTLEMENT TOTALS</b>			<b>1221</b>	<b>486</b>	<b>60.37</b>	<b>22.51</b>		

# Hillsborough & Culcavy Housing Monitor 31 March 2017



Ordnance Survey of Northern Ireland - © Crown Copyright and Database Right

Based on Crown Copyright and is reproduced with the permission of Land & Property Services under delegated authority from the Controller of Her Majesty's Stationery Office, © Crown copyright and database right NIMA CS&LA156 (2017). Unauthorised reproduction infringes © Crown copyright and may lead to prosecution or civil proceedings.



## NORTHERN IRELAND LAND USE DATABASE

### HOUSING SITES

DEVELOPMENT STATUS OF ALL MONITORABLE SITES IN MOIRA AS  
OF 31 MARCH 2017

Site Ref	Site Name	Date of Survey	Units Complete	Remaining Potential	Area Developed	Area Remaining	Development Status	Completion Date
<b>15330</b> 7368	HILLSBOROUGH ROAD	01/08/1997	38	0	3.15	0.00	COMPLETE	01/08/1997
<b>15331</b> 7369	OLD KILMORE ROAD, FORTWILLIAM MA 04/06	31/03/2017	0	50	0	2.01	NOT STARTED	
<b>15332</b> 7370	OLD KILMORE ROAD ( BEECHWOOD COURTY)	01/08/1997	10	0	0.72	0.00	COMPLETE	01/08/1997
<b>15333</b> 7371	OLD FORT	01/08/1997	172	0	8.9	0.00	COMPLETE	01/08/1997
<b>15334</b> 7372	KILMORE PARK	01/08/1997	34	0	1.82	0.00	COMPLETE	01/08/1997
<b>15335</b> 7373	KINGSFORT LODGE	01/08/1997	31	0	3.15	0.00	COMPLETE	01/08/1997
<b>15336</b> 7374	EARLSFORT	01/08/1997	9	0	0.82	0.00	COMPLETE	01/08/1997

Site Ref	Site Name	Date of Survey	Units Complete	Remaining Potential	Area Developed	Area Remaining	Development Status	Completion Date
<b>15337</b> 7375	DANESFORT	01/08/1997	46	0	3.17	0.00	COMPLETE	01/08/1997
<b>15338</b> 7376	CLAREMONT AV, PK, DR, CRT	01/08/1997	112	0	3.71	0.00	COMPLETE	01/08/1997
<b>15339</b> 7377	LAND AT AUGHNAFOSKER, MAIN STREET MA 02/08	01/08/2004	63	0	2.4	0.00	COMPLETE	01/08/2004
<b>15340</b> 7378	LAGANVALE, LURGAN ROAD	01/08/2001	171	0	12.26	0.00	COMPLETE	01/08/2001
<b>15341</b> 7379	LAGANVALE MANOR	01/08/1997	58	0	2.02	0.00	COMPLETE	01/08/1997
<b>15342</b> 7380	CASTLE AVENUE	01/08/1997	57	0	2.73	0.00	COMPLETE	01/08/1997
<b>15343</b> 7381	CASTLEVIEW	01/08/1997	28	0	0.99	0.00	COMPLETE	01/08/1997
<b>15344</b> 7382	TANNERS COURT	01/08/1997	16	0	0.31	0.00	COMPLETE	01/08/1997
<b>15345</b> 7383	DEMENSE GROVE	01/08/1997	22	0	0.8	0.00	COMPLETE	01/08/1997

Site Ref	Site Name	Date of Survey	Units Complete	Remaining Potential	Area Developed	Area Remaining	Development Status	Completion Date
<b>15346</b> 7384	HENRY COURT	01/08/1997	31	0	0.95	0.00	COMPLETE	01/08/1997
<b>15347</b> 7385	BERWICK VIEW	01/08/1998	27	0	2.4	0.00	COMPLETE	01/08/1998
<b>15348</b> 7386	CLAREMONT CRESCENT	01/08/1997	29	0	0.92	0.00	COMPLETE	01/08/1997
<b>15349</b> 7387	18-26 LURGAN ROAD	01/08/1997	4	0	0.15	0.00	COMPLETE	01/08/1997
<b>15350</b> 7388	ADJACENT TO DEMENSE GROVE	01/08/1998	19	0	0.39	0.00	COMPLETE	01/08/1998
<b>15351</b> 7389	EARLSFORT	01/08/1998	17	0	1.1	0.00	COMPLETE	01/08/1998
<b>15352</b> 7390	1-3 MEETING STREET MA 02/02	01/08/2003	25	0	0.31	0.00	COMPLETE	01/08/2003
<b>16504</b> 11612	REAR OF RAWDON COURT 76-80 MAIN STREET MA 02/01	01/08/2003	12	0	0.28	0.00	COMPLETE	01/08/2003
<b>16505</b> 11614	REAR OF 100 MAIN STREET	31/03/2017	0	1	0	0.06	NOT STARTED	

Site Ref	Site Name	Date of Survey	Units Complete	Remaining Potential	Area Developed	Area Remaining	Development Status	Completion Date
<b>16506</b> 11615	ADJACENT TO 29 OLD KILMORE RD	01/08/2007	1	0	0.1	0.00	COMPLETE	01/08/2007
<b>16560</b> 11828	AUGHNAFOSKER MA 02/10	01/08/2007	105	0	5.3	0.00	COMPLETE	01/08/2007
<b>16561</b> 11829	CLAREHILL MA 03/01	31/03/2017	77	23	4.75	1.43	DEVELOPMENT ON-GOING	
<b>16562</b> 11830	WYNFORT LODGE, BACKWOOD ROAD/OLD KILMORE ROAD MA 02/09	01/08/2003	42	0	2.66	0.00	COMPLETE	01/08/2003
<b>16609</b> 12059	SOUTH OF 23-25 ST JOHNS PARK	31/03/2017	0	2	0	0.14	NOT STARTED	
<b>16610</b> 12062	ADJACENT TO BERWICK VIEW MA 02/06	01/08/2006	27	0	2.23	0.00	COMPLETE	01/08/2006
<b>16611</b> 12063	1-3 OLD KILMORE ROAD MA 02/03	01/08/2003	12	0	0.31	0.00	COMPLETE	01/08/2003
<b>16835</b> 12767	ADJACENT TO BERWICK HEIGHTS & BERWICK VIEW	31/03/2017	3	1	0.29	0.10	DEVELOPMENT ON-GOING	
<b>16940</b> 13050	LAND TO THE REAR OF 35 - 37 MAIN STREET	31/03/2017	0	9	0	0.29	NOT STARTED	

Site Ref	Site Name	Date of Survey	Units Complete	Remaining Potential	Area Developed	Area Remaining	Development Status	Completion Date
<b>16953</b> 13083	ADJACENT TO 28 ST JOHN'S PARK	01/08/2007	1	0	0.09	0.00	COMPLETE	01/08/2007
<b>17171</b>	ADJACENT TO 2 WARINGMORE	01/08/2008	1	0	0.232	0.00	COMPLETE	01/08/2008
<b>17173</b>	8 LURGAN ROAD	31/03/2017	0	14	0	0.41	NOT STARTED	
<b>17174</b>	LANDS TO THE REAR OF 62-74 MAIN STREET	01/08/2008	24	0	0.444	0.00	COMPLETE	01/08/2008
<b>17175</b>	REAR OF 84 MAIN STREET	01/08/2005	6	0	0.118	0.00	COMPLETE	01/08/2005
<b>17176</b>	ADJACENT TO 33 LURGAN ROAD	31/03/2017	0	5	0	0.31	NOT STARTED	
<b>18102</b>	LAND AT 89-101 MAIN STREET MA 04/02	31/03/2017	0	6	0	0.14	NOT STARTED	
<b>18103</b>	LAND ADJACENT TO 1A HILLSBOROUGH ROAD MA 04/04	31/03/2017	0	20	0	0.80	NOT STARTED	
<b>18104</b>	LAND ADJACENT TO 45 LURGAN ROAD MA 03/02 & MA 04/09	31/03/2017	0	69	0	2.79	NOT STARTED	

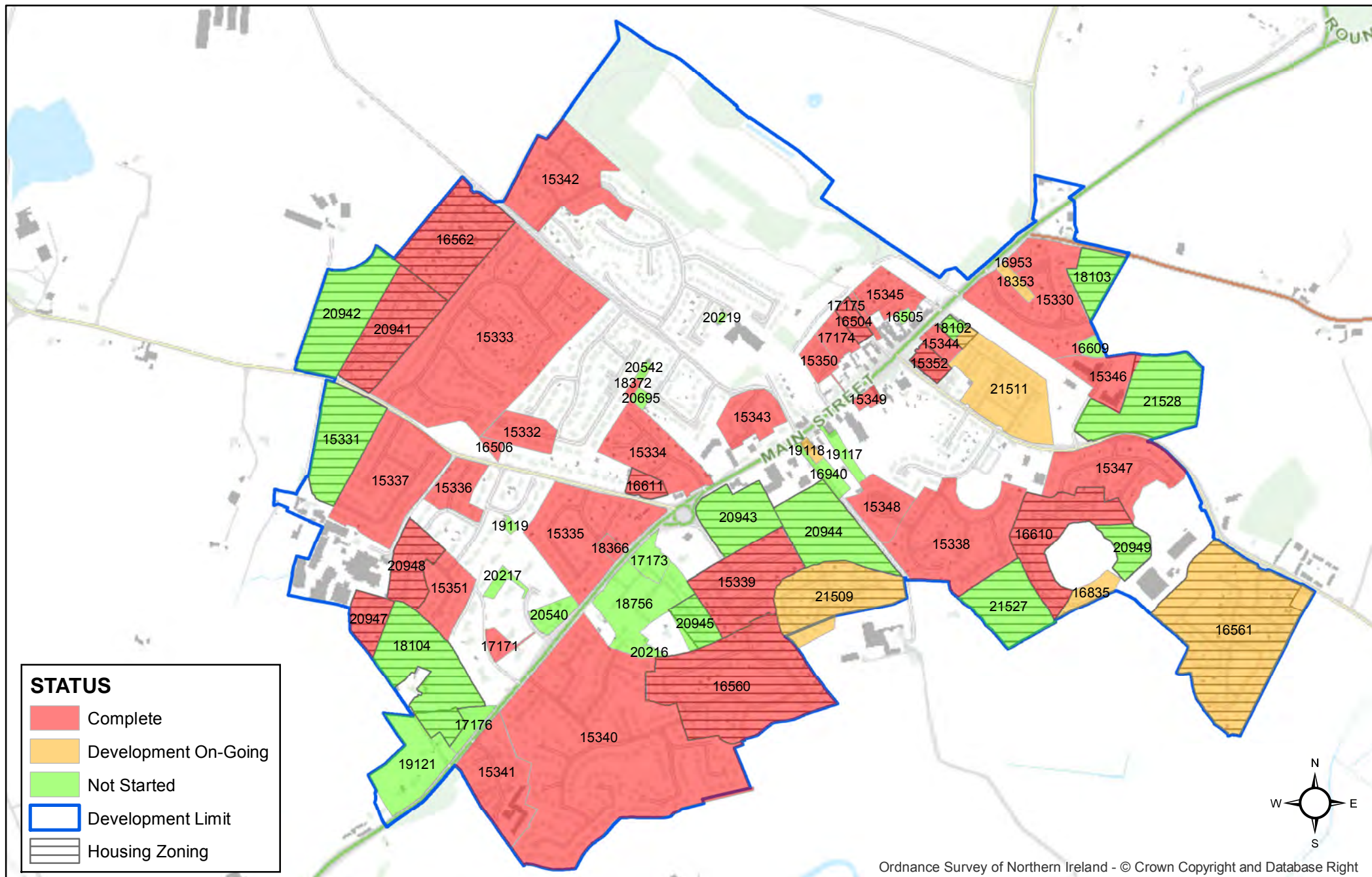
<b>Site Ref</b>	<b>Site Name</b>	<b>Date of Survey</b>	<b>Units Complete</b>	<b>Remaining Potential</b>	<b>Area Developed</b>	<b>Area Remaining</b>	<b>Development Status</b>	<b>Completion Date</b>
<b>18353</b>	113 MAIN STREET	31/03/2017	2	2	0.1	0.08	DEVELOPMENT ON-GOING	
<b>18366</b>	17 LURGAN ROAD	01/08/2013	6	0	0.15	0.00	COMPLETE	01/08/2013
<b>18372</b>	REAR OF 8 BACKWOOD ROAD	01/08/2008	2	0	0.06	0.00	COMPLETE	01/08/2008
<b>18756</b>	4A LURGAN ROAD, MOIRA	31/03/2017	0	50	0	1.79	NOT STARTED	
<b>19117</b>	LANDS TO SOUTH-EAST OF 45 MAIN STREET	31/03/2017	0	6	0	0.24	NOT STARTED	
<b>19118</b>	35 - 37 MAIN STREET	31/03/2017	1	2	0	0.09	DEVELOPMENT ON-GOING	
<b>19119</b>	ADJACENT TO 31 LURGAN ROAD	31/03/2017	0	1	0	0.06	NOT STARTED	
<b>19121</b>	LANDS ADJACENT TO AND INCLUDING LURGAN ROAD	31/03/2017	0	24	0	1.66	NOT STARTED	
<b>20216</b>	LANDS NORTH 10 WARINGFIELD PARK	31/03/2017	0	1	0	0.09	NOT STARTED	

Site Ref	Site Name	Date of Survey	Units Complete	Remaining Potential	Area Developed	Area Remaining	Development Status	Completion Date
<b>20217</b>	REAR 4 WARINGMORE	31/03/2017	0	1	0	0.17	NOT STARTED	
<b>20219</b>	REAR 18 - 20 WOODHALL	31/03/2017	0	1	0	0.02	NOT STARTED	
<b>20540</b>	7 WARINGMORE	31/03/2017	0	2	0	0.38	NOT STARTED	
<b>20542</b>	REAR 8 BACKWOOD ROAD	31/03/2017	0	2	0	0.06	NOT STARTED	
<b>20695</b>	49 CASTLEVUE PARK	31/03/2017	0	1	0	0.09	NOT STARTED	
<b>20941</b>	LAND AT WYNFORT, OLD KILMORE ROAD MA 02/07	01/08/2005	35	0	2.22	0.00	COMPLETE	01/08/2005
<b>20942</b>	LAND ADJACENT TO 41 OLD KILMORE ROAD MA 04/08	31/03/2017	0	60	0	2.39	NOT STARTED	
<b>20943</b>	LAND SOUTH OF 15 MAIN STREET MA 04/05	31/03/2017	0	37	0	1.48	NOT STARTED	
<b>20944</b>	LAND WEST OF CLAREMONT CRESCENT MA 04/07	31/03/2017	0	53	0	2.10	NOT STARTED	

Site Ref	Site Name	Date of Survey	Units Complete	Remaining Potential	Area Developed	Area Remaining	Development Status	Completion Date
<b>20945</b>	REAR OF 2 LURGAN ROAD MA 04/03	31/03/2017	0	18	0	0.62	NOT STARTED	
<b>20947</b>	LAND AT EARLSFORT MA 02/04	01/08/2005	16	0	0.68	0.00	COMPLETE	01/08/2005
<b>20948</b>	LAND AT EARLSFORT MA 02/05	01/08/2002	18	0	1.06	0.00	COMPLETE	01/08/2002
<b>20949</b>	SOUTH OF BERWICK VIEW MA 04/01	31/03/2017	0	9	0	0.66	NOT STARTED	
<b>21509</b>	LANDS ADJACENT TO 7 GLEBE WAY & 50M NORTH OF MAGHERAHINCH HOUSE MA 04/12	31/03/2017	32	26	1.37	1.12	DEVELOPMENT ON-GOING	
<b>21511</b>	LANDS ADJACENT 7 MEETING STREET	31/03/2017	20	49	0.72	1.78	DEVELOPMENT ON-GOING	
<b>21527</b>	LAND SOUTH OF CLAREMONT PARK & WEST OF BERWICK HEIGHTS MA 04/11	31/03/2017	0	25	0	1.65	NOT STARTED	
<b>21528</b>	LAND SOUTH & EAST OF MOIRA BAPTIST CHURCH CLAREHILL ROAD MA 04/10	31/03/2017	0	38	0	2.54	NOT STARTED	
<b>SETTLEMENT TOTALS</b>			<b>1462</b>	<b>608</b>	<b>76.33</b>	<b>27.55</b>		



# Moira Housing Monitor 31 March 2017



Based on Crown Copyright and is reproduced with the permission of Land & Property Services under delegated authority from the Controller of Her Majesty's Stationery Office, © Crown copyright and database right NIMA CS&LA156 (2017). Unauthorised reproduction infringes © Crown copyright and may lead to prosecution or civil proceedings.

## NORTHERN IRELAND LAND USE DATABASE

### HOUSING SITES

DEVELOPMENT STATUS OF ALL MONITORABLE SITES IN AGHALEE  
AS OF 31 MARCH 2017

Site Ref	Site Name	Date of Survey	Units Complete	Remaining Potential	Area Developed	Area Remaining	Development Status	Completion Date
<b>15353</b> 7391	SOLDIERSTOWN CRESCENT	01/08/1997	4	0	0.21	0.00	COMPLETE	01/08/1997
<b>15354</b> 7392	MORNINGTON RISE	01/08/1999	8	0	0.31	0.00	COMPLETE	01/08/1999
<b>15355</b> 7393	BALLYCAIRN ROAD	01/08/1997	6	0	0.52	0.00	COMPLETE	01/08/1997
<b>15356</b> 7394	LIME KILN LANE	01/08/1997	2	0	0.26	0.00	COMPLETE	01/08/1997
<b>15357</b> 7395	LURGAN ROAD	01/08/1997	1	0	0.58	0.00	COMPLETE	01/08/1997
<b>15358</b> 7396	BROADWATER PARK	01/08/1997	13	0	0.68	0.00	COMPLETE	01/08/1997
<b>15359</b> 7397	MEADOWFIELD COURT, AGHALEE BRIDGE WEST AG 02/04	01/08/2005	18	0	0.76	0.00	COMPLETE	01/08/2005

Site Ref	Site Name	Date of Survey	Units Complete	Remaining Potential	Area Developed	Area Remaining	Development Status	Completion Date
<b>15360</b> 7398	AGHALEE BRIDGE EAST	01/08/1997	4	0	0.44	0.00	COMPLETE	01/08/1997
<b>15361</b> 7399	BEECHFIELD LODGE	01/08/1997	44	0	2.52	0.00	COMPLETE	01/08/1997
<b>15362</b> 7400	BEECHFIELD MANOR	01/08/1999	36	0	2.06	0.00	COMPLETE	01/08/1999
<b>15363</b> 7401	KILLOUGH SITE	31/03/2017	0	6	0	0.25	NOT STARTED	
<b>15364</b> 7402	LOCKVALE MANOR AG 02/03	01/08/2001	36	0	1.21	0.00	COMPLETE	01/08/2001
<b>15365</b> 7403	HOLLYBROOK, SOLDIERSTOWN ROAD AG 02/02	01/08/2005	17	0	0.66	0.00	COMPLETE	01/08/2005
<b>16511</b> 11631	BESIDE 12 SOLDIERSTOWN RD	01/08/2002	1	0	0.08	0.00	COMPLETE	01/08/2002
<b>16512</b> 11632	31,33 SOLDIERSTOWN ROAD	01/08/2002	4	0	0.15	0.00	COMPLETE	01/08/2002
<b>16647</b> 12135	JUNCTION AT BRANKINSTOWN	01/08/2002	6	0	0.8	0.00	COMPLETE	01/08/2002

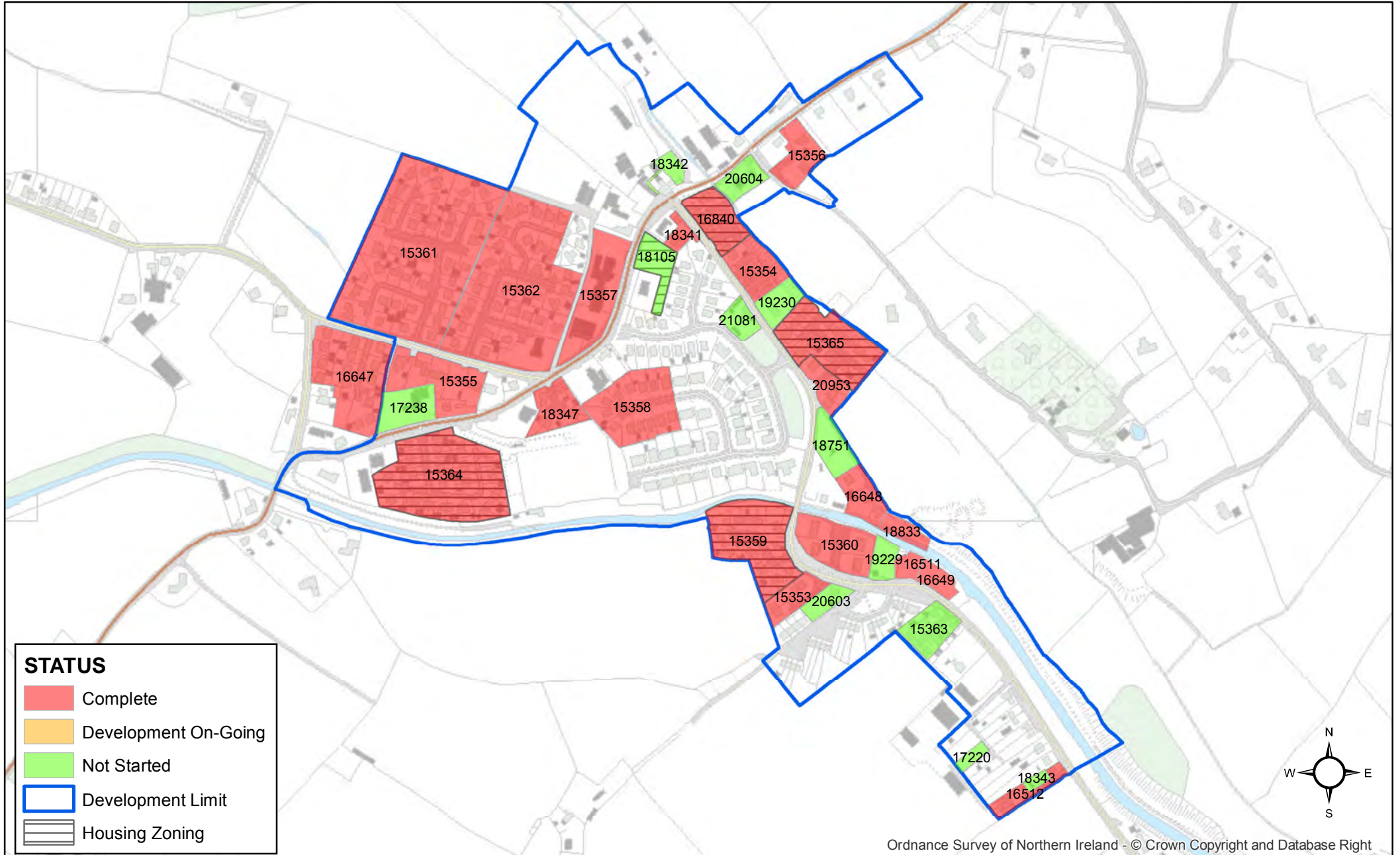
Site Ref	Site Name	Date of Survey	Units Complete	Remaining Potential	Area Developed	Area Remaining	Development Status	Completion Date
<b>16648</b> 12136	TO THE REAR OF 8 & 10 SOLDIERSTOWN ROAD	01/08/2005	2	0	0.23	0.00	COMPLETE	01/08/2005
<b>16649</b> 12137	LAND 45M EAST OF 12 SOLDIER ROAD	01/08/2003	1	0	0.11	0.00	COMPLETE	01/08/2003
<b>16840</b> 12791	2 SOLDIERSTOWN ROAD AG 02/01	01/08/2008	13	0	0.31	0.00	COMPLETE	01/08/2008
<b>17220</b>	REAR OF 19 SOLDIERSTOWN ROAD	31/03/2017	0	1	0	0.06	NOT STARTED	
<b>17238</b>	17 LURGAN ROAD	31/03/2017	0	3	0	0.26	NOT STARTED	
<b>18105</b>	LURGAN ROAD AG 03/01	31/03/2017	0	5	0	0.20	NOT STARTED	
<b>18341</b>	1 SOLDIERSTOWN ROAD	01/08/2008	3	0	0.082	0.00	COMPLETE	01/08/2008
<b>18342</b>	ADJACENT TO 1 BALLINDERRY ROAD	31/03/2017	0	1	0	0.08	NOT STARTED	
<b>18343</b>	LANDS REAR OF 1 BROADWATER MEWS	31/03/2017	0	1	0	0.04	NOT STARTED	

<b>Site Ref</b>	<b>Site Name</b>	<b>Date of Survey</b>	<b>Units Complete</b>	<b>Remaining Potential</b>	<b>Area Developed</b>	<b>Area Remaining</b>	<b>Development Status</b>	<b>Completion Date</b>
<b>18347</b>	8 LURGAN ROAD	01/08/2007	6	0	0.27	0.00	COMPLETE	01/08/2007
<b>18751</b>	8 SOLDIERSTOWN ROAD, AGHALEE	31/03/2017	0	3	0	0.22	NOT STARTED	
<b>18833</b>	BESIDE 6B SOLDIERSTOWN ROAD	01/08/2009	1	0	0.121	0.00	COMPLETE	01/08/2009
<b>19229</b>	12 SOLDIERSTOWN ROAD	31/03/2017	0	5	0	0.12	NOT STARTED	
<b>19230</b>	4 SOLDIERSTOWN ROAD	31/03/2017	0	4	0	0.16	NOT STARTED	
<b>20603</b>	9 SOLDIERSTOWN ROAD	31/03/2017	0	4	0	0.11	NOT STARTED	
<b>20604</b>	STOKES SERVICE STATION 1 & 1A BALLINDERRY ROAD	31/03/2017	0	6	0	0.16	NOT STARTED	
<b>20953</b>	LAND AT SOLDIERSTOWN ROAD	01/08/2006	4	0	0.18	0.00	COMPLETE	01/08/2006
<b>21081</b>	3 SOLDIERSTOWN ROAD	31/03/2017	0	5	0	0.13	NOT STARTED	

Site Ref	Site Name	Date of Survey	Units Complete	Remaining Potential	Area Developed	Area Remaining	Development Status	Completion Date
<b>SETTLEMENT TOTALS</b>			<b>230</b>	<b>44</b>	<b>12.54</b>	<b>1.79</b>		



# Aghalee Housing Monitor 31 March 2017



Ordnance Survey of Northern Ireland - © Crown Copyright and Database Right

Based on Crown Copyright and is reproduced with the permission of Land & Property Services under delegated authority from the Controller of Her Majesty's Stationery Office, © Crown copyright and database right NIMA CS&LA156 (2017). Unauthorised reproduction infringes © Crown copyright and may lead to prosecution or civil proceedings.

## NORTHERN IRELAND LAND USE DATABASE

### HOUSING SITES

DEVELOPMENT STATUS OF ALL MONITORABLE SITES IN ANNAHILT  
AS OF 31 MARCH 2017

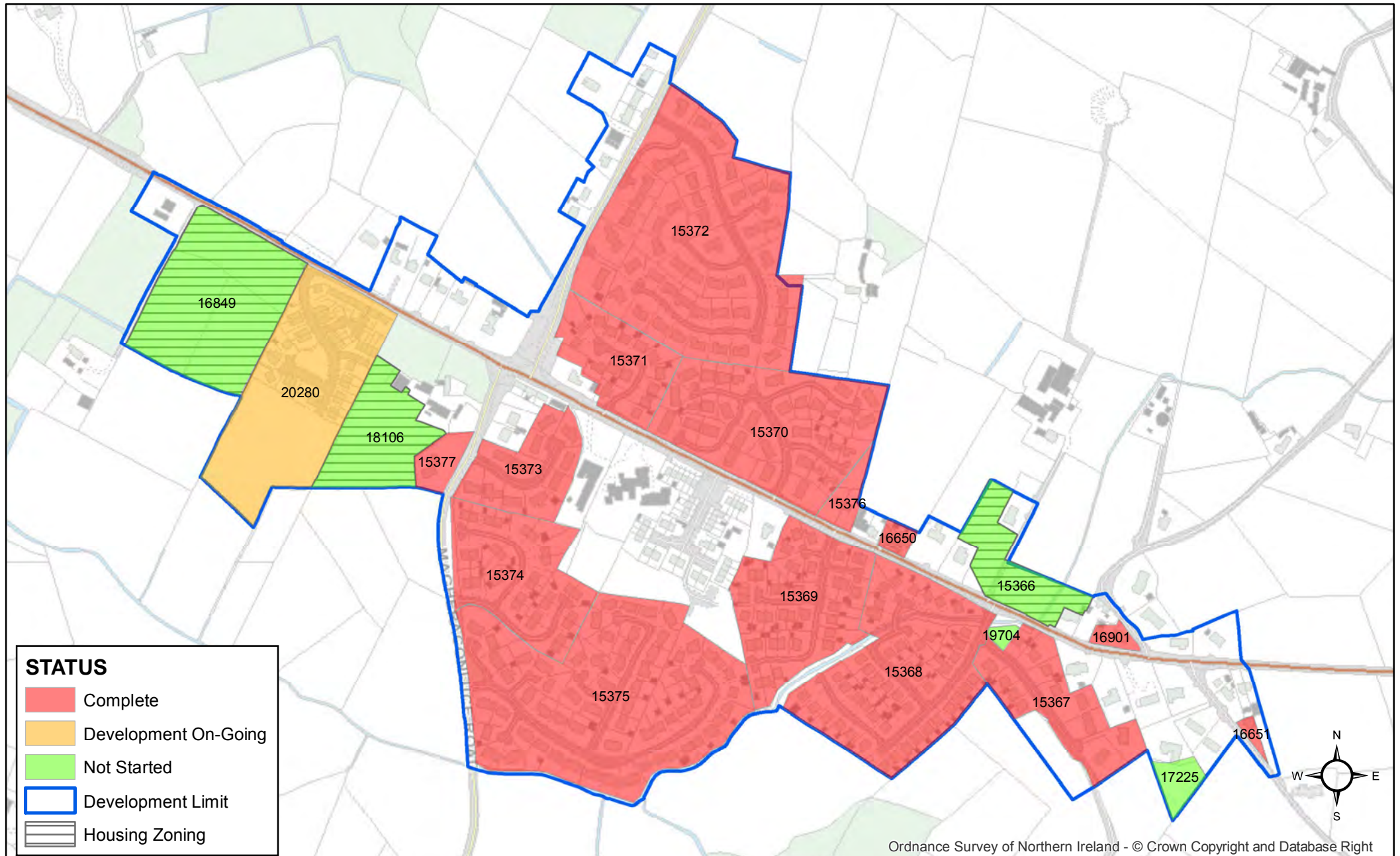
Site Ref	Site Name	Date of Survey	Units Complete	Remaining Potential	Area Developed	Area Remaining	Development Status	Completion Date
<b>15366</b> 7404	BALLYNAHINCH ROAD AT 03/02	31/03/2017	0	9	0	0.76	NOT STARTED	
<b>15367</b> 7405	WOODFALL MANOR	01/08/1997	19	0	1.2	0.00	COMPLETE	01/08/1997
<b>15368</b> 7406	KERNAGHAN PARK	01/08/1997	47	0	2.69	0.00	COMPLETE	01/08/1997
<b>15369</b> 7407	MAGOWAN PARK	01/08/1997	35	0	1.83	0.00	COMPLETE	01/08/1997
<b>15370</b> 7408	ROCKLANDS	01/08/1997	34	0	2.53	0.00	COMPLETE	01/08/1997
<b>15371</b> 7409	THE ORCHARD	01/08/1997	14	0	1	0.00	COMPLETE	01/08/1997
<b>15372</b> 7410	GLEBE MANOR	01/08/1997	44	0	4.51	0.00	COMPLETE	01/08/1997



Site Ref	Site Name	Date of Survey	Units Complete	Remaining Potential	Area Developed	Area Remaining	Development Status	Completion Date
<b>15373</b> 7411	CONLUCE PARK	01/08/1997	11	0	0.96	0.00	COMPLETE	01/08/1997
<b>15374</b> 7412	BLENHEIM PARK	01/08/1997	30	0	1.62	0.00	COMPLETE	01/08/1997
<b>15375</b> 7413	RIVERDALE	01/08/1997	64	0	4.5	0.00	COMPLETE	01/08/1997
<b>15376</b> 7414	BALLYNAHINCH ROAD	01/08/1997	2	0	0.19	0.00	COMPLETE	01/08/1997
<b>15377</b> 7415	MAGHERACONLUCE ROAD	01/08/1997	1	0	0.24	0.00	COMPLETE	01/08/1997
<b>16650</b> 12143	263 BALLYNAHINCH ROAD	01/08/2003	3	0	0.1	0.00	COMPLETE	01/08/2003
<b>16651</b> 12146	ADJACENT TO 3 LOUGHAGHERY ROAD	01/08/2002	1	0	0.05	0.00	COMPLETE	01/08/2002
<b>16849</b> 12821	OPPOSITE 231A BALLYNAHINCH ROAD AT 02/01	31/03/2017	0	56	0	2.14	NOT STARTED	
<b>16901</b> 12992	LANDS ADJACENT TO 3 BALLYCRUNE ROAD	01/08/2006	2	0	0.1053	0.00	COMPLETE	01/08/2006

Site Ref	Site Name	Date of Survey	Units Complete	Remaining Potential	Area Developed	Area Remaining	Development Status	Completion Date
<b>17225</b>	LAND TO THE REAR OF 2A LOUGHAGHERY ROAD	31/03/2017	0	2	0	0.20	NOT STARTED	
<b>18106</b>	WEST OF 178-180 MAGHERACONLUCE ROAD AT 03/01	31/03/2017	0	25	0	1.01	NOT STARTED	
<b>19704</b>	LANDS ADJACENT TO 1 WOODFALL MANOR	31/03/2017	0	1	0	0.05	NOT STARTED	
<b>20280</b>	FACTORY SITE AT 222 BALLYNAHINCH ROAD	31/03/2017	19	43	0.81	1.82	DEVELOPMENT ON-GOING	
<b>SETTLEMENT TOTALS</b>			<b>326</b>	<b>136</b>	<b>22.34</b>	<b>5.98</b>		

# Annahilt Housing Monitor 31 March 2017



Based on Crown Copyright and is reproduced with the permission of Land & Property Services under delegated authority from the Controller of Her Majesty's Stationery Office, © Crown copyright and database right NIMA CS&LA156 (2017). Unauthorised reproduction infringes © Crown copyright and may lead to prosecution or civil proceedings.

## NORTHERN IRELAND LAND USE DATABASE

### HOUSING SITES

DEVELOPMENT STATUS OF ALL MONITORABLE SITES IN DROMARA  
AS OF 31 MARCH 2017

Site Ref	Site Name	Date of Survey	Units Complete	Remaining Potential	Area Developed	Area Remaining	Development Status	Completion Date
<b>15378</b> 7416	MOYBRICK GROVE	01/08/1997	12	0	0.42	0.00	COMPLETE	01/08/1997
<b>15379</b> 7417	DUNDRUM RD, MEADOW LANE	01/08/1997	24	0	2.03	0.00	COMPLETE	01/08/1997
<b>15380</b> 7418	DUNDRUM RD. BROMPTON COURT	01/08/1997	18	0	1.02	0.00	COMPLETE	01/08/1997
<b>15381</b> 7419	RATHFRILAND RD. BARCLAY MANOR.	01/08/1997	42	0	1.92	0.00	COMPLETE	01/08/1997
<b>15382</b> 7420	BEGNEY HILL ROAD, ADJ. DRS SURGERY.	01/08/1997	7	0	0.48	0.00	COMPLETE	01/08/1997
<b>15384</b> 7422	MOYBRICK ROAD DA 03/03	31/03/2017	0	28	0	1.11	NOT STARTED	
<b>15386</b> 7424	BARLAN MANOR DA 02/01	01/08/2011	107	0	4.05	0.00	COMPLETE	01/08/2011

Site Ref	Site Name	Date of Survey	Units Complete	Remaining Potential	Area Developed	Area Remaining	Development Status	Completion Date
<b>15387</b> 7425	2/4 BARCUAY MANOR	01/08/2000	2	0	0.08	0.00	COMPLETE	01/08/2000
<b>16457</b> 11291	LAND TO THE REAR OF 34 DUNDRUM ROAD	01/08/2000	1	0	0.14	0.00	COMPLETE	01/08/2000
<b>16513</b> 11634	ADJACENT TO 22 RATHFRILAND ROAD	31/03/2017	0	1	0	0.04	NOT STARTED	
<b>16652</b> 12147	50 RATHFRILAND ROAD	01/08/2003	1	0	0.06	0.00	COMPLETE	01/08/2003
<b>16653</b> 12150	10-20 HILLSBOROUGH ROAD	31/03/2017	0	1	0	0.02	NOT STARTED	
<b>16654</b> 12152	RATHFRILAND ROAD	01/08/2002	4	0	0.09	0.00	COMPLETE	01/08/2002
<b>16810</b> 12739	5 BEGNEY HILL ROAD	01/08/2003	5	0	0.081	0.00	COMPLETE	01/08/2003
<b>16811</b> 12740	42 DUNDRUM ROAD	01/08/2003	1	0	0.148	0.00	COMPLETE	01/08/2003
<b>16906</b> 13001	22 DROMORE STREET	01/08/2007	1	0	0.012	0.00	COMPLETE	01/08/2007

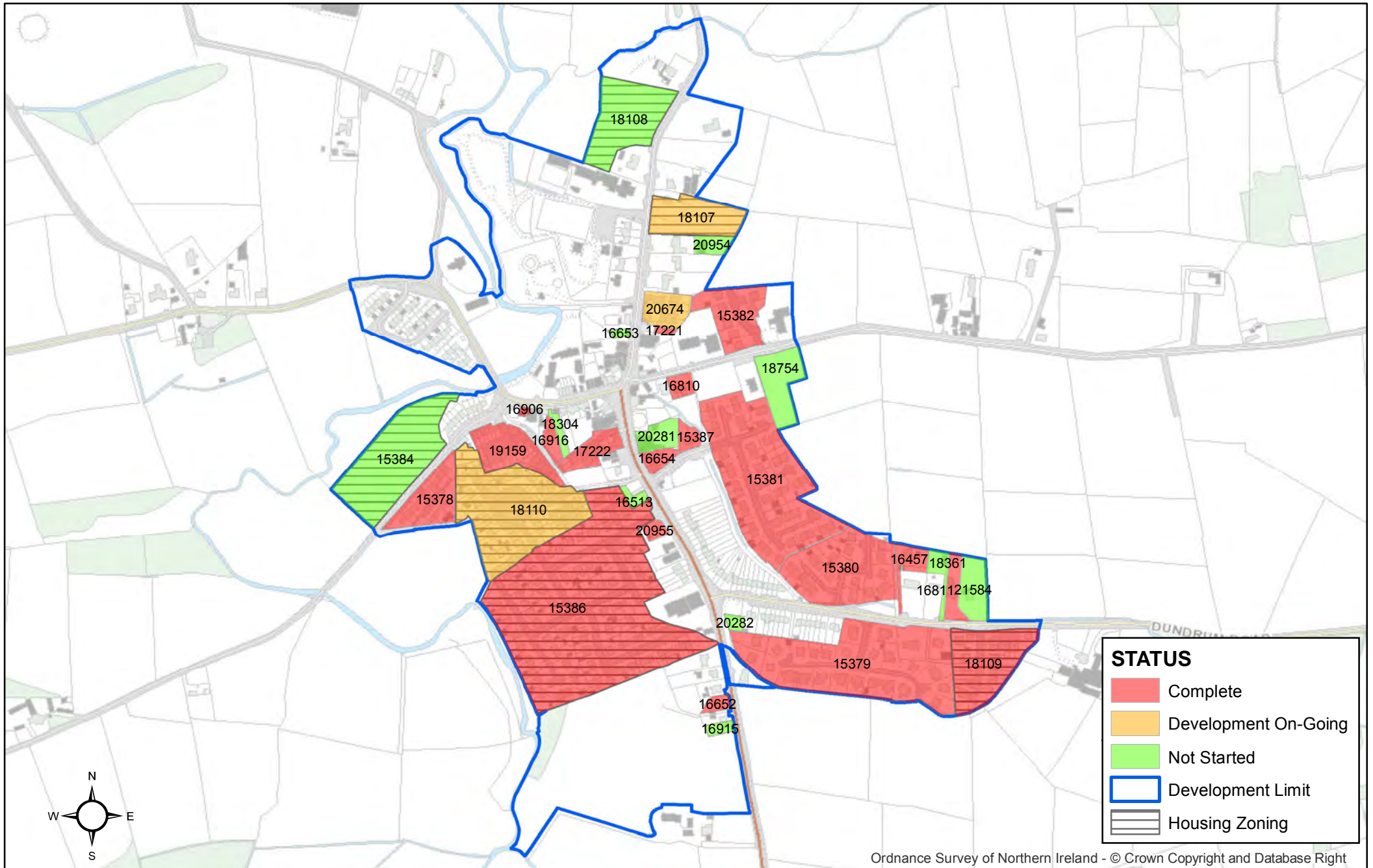
Site Ref	Site Name	Date of Survey	Units Complete	Remaining Potential	Area Developed	Area Remaining	Development Status	Completion Date
<b>16915</b> 13013	SIDE GARDEN OF 52 RATHFRILAND ROAD,	31/03/2017	0	1	0	0.05	NOT STARTED	
<b>16916</b> 13014	BETWEEN 14 AND 16 DROMORE STREET,	01/08/2005	1	0	0.09	0.00	COMPLETE	01/08/2005
<b>17221</b>	REAR OF 15 HILLSBOROUGH ROAD	01/08/2009	1	0	0.023	0.00	COMPLETE	01/08/2009
<b>17222</b>	16 RATHFRILAND ROAD	01/08/2005	4	0	0.221	0.00	COMPLETE	01/08/2005
<b>18107</b>	LAND BETWEEN 33 & 39 HILLSBOROUGH ROAD DA 03/01	31/03/2017	1	7	0.06	0.42	DEVELOPMENT ON-GOING	
<b>18108</b>	LAND NORTH OF 38 HILLSBOROUGH ROAD DA 04/01	31/03/2017	0	18	0	0.72	NOT STARTED	
<b>18109</b>	LAND AT DUNDRUM ROAD DA 03/02	31/03/2017	20	0	0.75	0.00	COMPLETE	31/03/2017
<b>18110</b>	LAND TO WEST OF WOODVALE AVENUE DA 03/04	31/03/2017	33	5	1.25	0.23	DEVELOPMENT ON-GOING	
<b>18304</b>	REAR OF 14 DROMARA STREET	31/03/2017	0	1	0	0.05	NOT STARTED	

<b>Site Ref</b>	<b>Site Name</b>	<b>Date of Survey</b>	<b>Units Complete</b>	<b>Remaining Potential</b>	<b>Area Developed</b>	<b>Area Remaining</b>	<b>Development Status</b>	<b>Completion Date</b>
<b>18361</b>	REAR OF 36 DUNDRUM ROAD	31/03/2017	0	1	0	0.10	NOT STARTED	
<b>18754</b>	7A & 9 BEGNEY HILL ROAD, DROMARA	31/03/2017	0	14	0	0.37	NOT STARTED	
<b>19159</b>	FACTORY COMPLEX ADJACENT TO 8 MOYBRICK ROAD	31/03/2015	20	0	0.43	0.00	COMPLETE	31/03/2015
<b>20281</b>	7 - 9 RATHFRILAND ROAD	31/03/2017	0	12	0	0.16	NOT STARTED	
<b>20282</b>	SITE ADJACENT 1 DUNDRUM ROAD	31/03/2017	0	1	0	0.04	NOT STARTED	
<b>20674</b>	17 - 25 HILLSBOROUGH ROAD	31/03/2017	4	2	0.14	0.08	DEVELOPMENT ON-GOING	
<b>20954</b>	LAND TO THE REAR OF 33 & 39 HILLSBOROUGH ROAD	31/03/2017	0	2	0	0.10	NOT STARTED	
<b>20955</b>	1 WOODVALE	01/08/2001	1	0	0.06	0.00	COMPLETE	01/08/2001
<b>21584</b>	42 DUNDRUM ROAD	31/03/2017	0	5	0	0.25	NOT STARTED	

Site Ref	Site Name	Date of Survey	Units Complete	Remaining Potential	Area Developed	Area Remaining	Development Status	Completion Date
<b>SETTLEMENT TOTALS</b>			<b>310</b>	<b>99</b>	<b>13.56</b>	<b>3.74</b>		



# Dromara Housing Monitor 31 March 2017



Based on Crown Copyright and is reproduced with the permission of Land & Property Services under delegated authority from the Controller of Her Majesty's Stationery Office, © Crown copyright and database right NIMA CS&LA156 (2017). Unauthorised reproduction infringes © Crown copyright and may lead to prosecution or civil proceedings.

## NORTHERN IRELAND LAND USE DATABASE

### HOUSING SITES

DEVELOPMENT STATUS OF ALL MONITORABLE SITES IN DRUMBEG  
AS OF 31 MARCH 2017

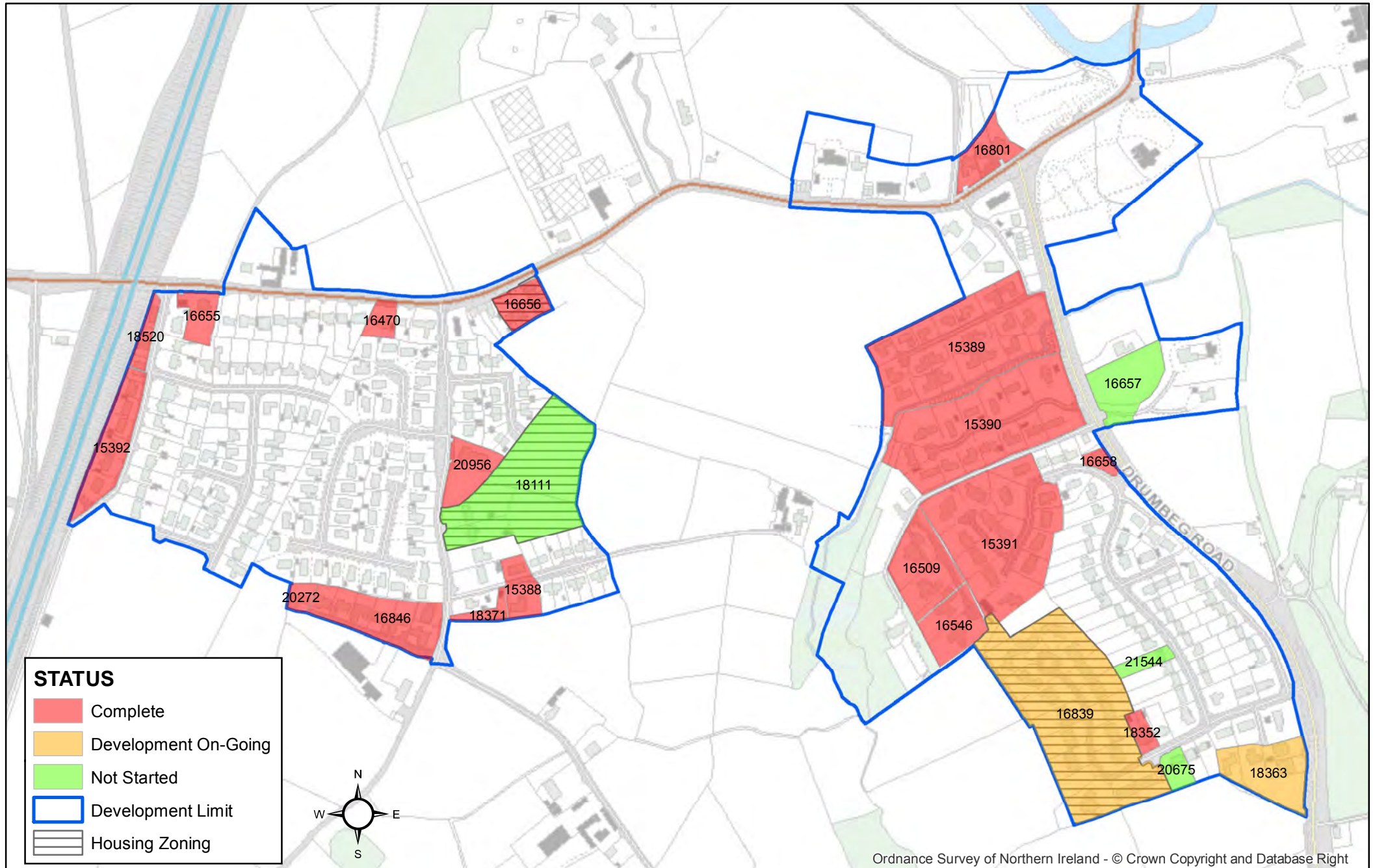
Site Ref	Site Name	Date of Survey	Units Complete	Remaining Potential	Area Developed	Area Remaining	Development Status	Completion Date
<b>15388</b> 7426	GREEN VALE	01/08/1998	2	0	0.183	0.00	COMPLETE	01/08/1998
<b>15389</b> 7427	THE HERMITAGE	01/08/1997	20	0	1.49	0.00	COMPLETE	01/08/1997
<b>15390</b> 7428	THE STEADINGS	01/08/1997	14	0	1.44	0.00	COMPLETE	01/08/1997
<b>15391</b> 7429	GOWAN HEIGHTS	01/08/1999	14	0	1.4	0.00	COMPLETE	01/08/1999
<b>15392</b> 7430	GREEN VALE	01/08/1997	6	0	0.42	0.00	COMPLETE	01/08/1997
<b>16470</b> 11305	BALLYSKEAGH ROAD	01/08/1997	1	0	0.1	0.00	COMPLETE	01/08/1997
<b>16509</b> 11629	65 DRUMBEG ROAD	01/08/2004	3	0	0.45	0.00	COMPLETE	01/08/2004

Site Ref	Site Name	Date of Survey	Units Complete	Remaining Potential	Area Developed	Area Remaining	Development Status	Completion Date
<b>16546</b> 11764	65 DRUMBEG ROAD	01/08/2005	2	0	0.31	0.00	COMPLETE	01/08/2005
<b>16655</b> 12154	76 BALLYSKEAGH ROAD	01/08/2002	1	0	0.15	0.00	COMPLETE	01/08/2002
<b>16656</b> 12157	110 BALLYSKEAGH ROAD DG 02/01	01/08/2002	10	0	0.18	0.00	COMPLETE	01/08/2002
<b>16657</b> 12159	64, 66 & 68 DRUMBEG ROAD	31/03/2017	0	1	0	0.38	NOT STARTED	
<b>16658</b> 12160	61 DRUMBEG ROAD	01/08/2002	1	0	0.06	0.00	COMPLETE	01/08/2002
<b>16801</b> 12725	161 BALLYSKEAGH ROAD	01/08/2004	3	0	0.23	0.00	COMPLETE	01/08/2004
<b>16839</b> 12790	ROSEVALE GARDENS DG 03/01	31/03/2017	17	1	1.87	0.12	DEVELOPMENT ON-GOING	
<b>16846</b> 12797	LANDS TO THE WEST OF QUARTERLANDS ROAD	01/08/2006	7	0	0.54	0.00	COMPLETE	01/08/2006
<b>18111</b>	LAND TO SOUTH EAST OF ZENDA PARK DG 03/02	31/03/2017	0	14	0	1.23	NOT STARTED	

Site Ref	Site Name	Date of Survey	Units Complete	Remaining Potential	Area Developed	Area Remaining	Development Status	Completion Date
<b>18352</b>	WEST OF 5 ROSEVALE GARDENS	01/08/2007	2	0	0.078	0.00	COMPLETE	01/08/2007
<b>18363</b>	ADJACENT 4 ROSEVALE GARDENS	31/03/2017	2	3	0.17	0.28	DEVELOPMENT ON-GOING	
<b>18371</b>	ADJACENT TO 52A QUARTERLANDS ROAD	01/08/2007	1	0	0.073	0.00	COMPLETE	01/08/2007
<b>18520</b>	ADJACENT TO 19 GREENVALE	01/08/2008	5	0	0.095	0.00	COMPLETE	01/08/2008
<b>20272</b>	SITE 8 LANDS WEST OF QUARTERLANDS ROAD	01/08/2009	1	0	0.06	0.00	COMPLETE	01/08/2009
<b>20675</b>	14 ROSEVALE GARDENS	31/03/2017	0	1	0	0.09	NOT STARTED	
<b>20956</b>	66 QUARTERLANDS ROAD	01/08/2008	1	0	0.24	0.00	COMPLETE	01/08/2008
<b>21544</b>	10 ROSEVALE AVENUE	31/03/2017	0	1	0	0.08	NOT STARTED	
<b>SETTLEMENT TOTALS</b>			<b>113</b>	<b>21</b>	<b>9.54</b>	<b>2.18</b>		



# Drumbeg Housing Monitor 31 March 2017



Based on Crown Copyright and is reproduced with the permission of Land & Property Services under delegated authority from the Controller of Her Majesty's Stationery Office, © Crown copyright and database right NIMA CS&LA156 (2017). Unauthorised reproduction infringes © Crown copyright and may lead to prosecution or civil proceedings.

## NORTHERN IRELAND LAND USE DATABASE

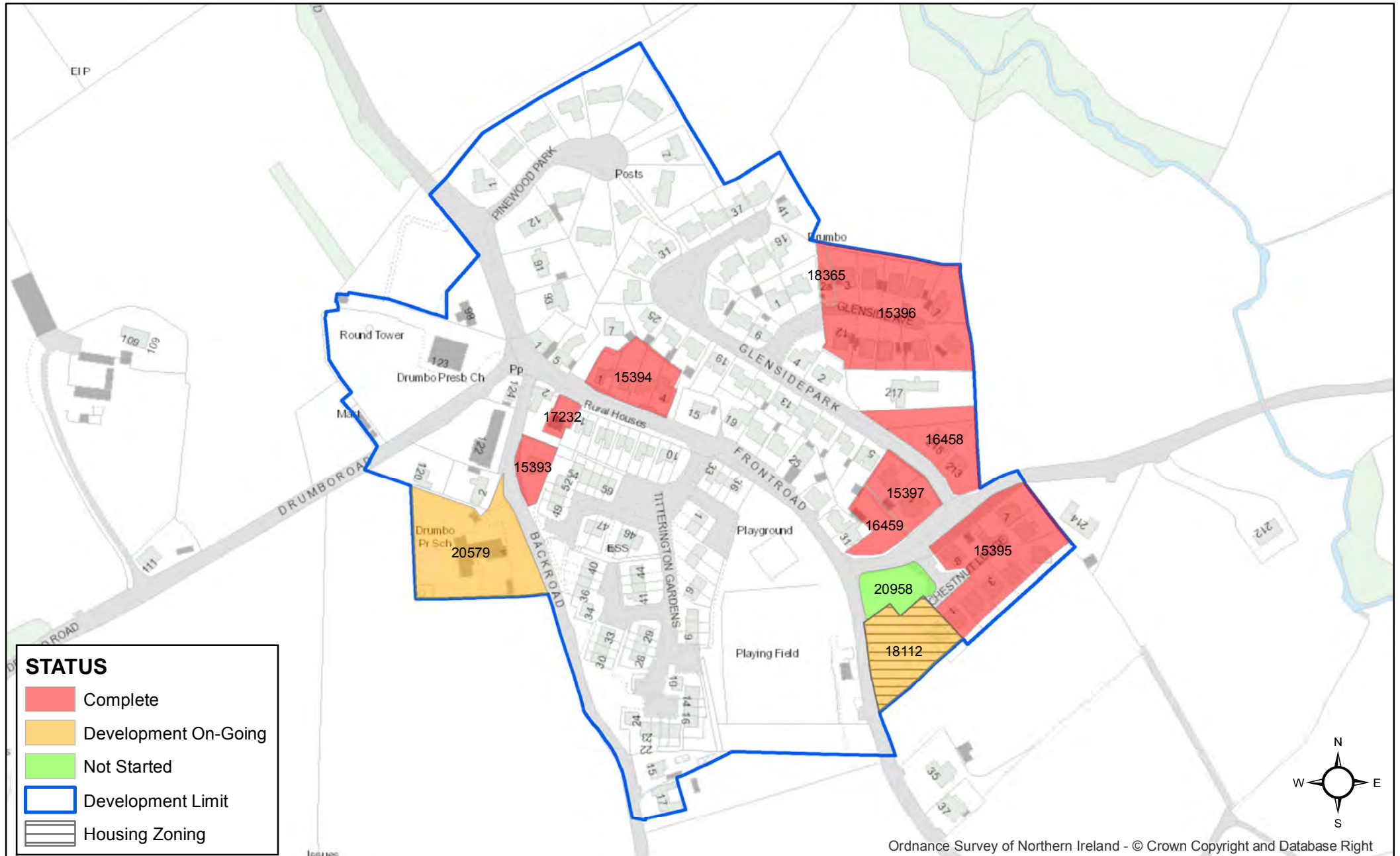
### HOUSING SITES

DEVELOPMENT STATUS OF ALL MONITORABLE SITES IN DRUMBO  
AS OF 31 MARCH 2017

Site Ref	Site Name	Date of Survey	Units Complete	Remaining Potential	Area Developed	Area Remaining	Development Status	Completion Date
<b>15393</b> 7431	BACK ROAD	01/08/1997	1	0	0.08	0.00	COMPLETE	01/08/1997
<b>15394</b> 7432	FRONT ROAD NORTH	01/08/1997	4	0	0.18	0.00	COMPLETE	01/08/1997
<b>15395</b> 7433	CHESTNUT LODGE	01/08/1999	8	0	0.46	0.00	COMPLETE	01/08/1999
<b>15396</b> 7434	GLENSIDE	01/08/1997	10	0	0.65	0.00	COMPLETE	01/08/1997
<b>15397</b> 7435	MEALOUGH ROAD NORTH	01/08/1997	2	0	0.14	0.00	COMPLETE	01/08/1997
<b>16458</b> 11292	217 MEALOUGH ROAD	01/08/2001	2	0	0.23	0.00	COMPLETE	01/08/2001
<b>16459</b> 11293	GARDEN TO THE REAR OF 31 FRONT ROAD	31/03/2016	2	0	0.09	0.00	COMPLETE	31/03/2016

Site Ref	Site Name	Date of Survey	Units Complete	Remaining Potential	Area Developed	Area Remaining	Development Status	Completion Date
<b>17232</b>	4 FRONT ROAD	01/08/2005	1	0	0.041	0.00	COMPLETE	01/08/2005
<b>18112</b>	FRONT ROAD ADJACENT TO CHESTNUT LODGE DO.02/01	31/03/2017	1	3	0.07	0.19	DEVELOPMENT ON-GOING	
<b>18365</b>	2A GLENSIDE AVENUE	01/08/2007	1	0	0.033	0.00	COMPLETE	01/08/2007
<b>20579</b>	DRUMBO PRIMARY SCHOOL 4 BACK ROAD	31/03/2017	1	1	0.23	0.26	DEVELOPMENT ON-GOING	
<b>20958</b>	LAND AT CHESTNUT LODGE	31/03/2017	0	4	0	0.12	NOT STARTED	
<b>SETTLEMENT TOTALS</b>			<b>33</b>	<b>8</b>	<b>2.20</b>	<b>0.57</b>		

# Drumbo Housing Monitor 31 March 2017



Based on Crown Copyright and is reproduced with the permission of Land & Property Services under delegated authority from the Controller of Her Majesty's Stationery Office, © Crown copyright and database right NIMA CS&LA156 (2017). Unauthorised reproduction infringes © Crown copyright and may lead to prosecution or civil proceedings.



## NORTHERN IRELAND LAND USE DATABASE

### HOUSING SITES

DEVELOPMENT STATUS OF ALL MONITORABLE SITES IN GLENNAVY  
AS OF 31 MARCH 2017

Site Ref	Site Name	Date of Survey	Units Complete	Remaining Potential	Area Developed	Area Remaining	Development Status	Completion Date
<b>15398</b> 7436	OLD SCHOOL COURT	01/08/1997	19	0	1.04	0.00	COMPLETE	01/08/1997
<b>15399</b> 7437	15 CRUMLIN ROAD	31/03/2017	1	38	0.02	0.83	DEVELOPMENT ON-GOING	
<b>15400</b> 7438	CRUMLIN ROAD GY 03/02	31/03/2017	21	45	0.62	1.26	DEVELOPMENT ON-GOING	
<b>15401</b> 7439	CHESTNUT GLEN	01/08/1997	88	0	4.02	0.00	COMPLETE	01/08/1997
<b>15402</b> 7440	THE GRANGE	01/08/1997	21	0	1.09	0.00	COMPLETE	01/08/1997
<b>15403</b> 7441	OLD FORGE	01/08/1997	25	0	0.87	0.00	COMPLETE	01/08/1997
<b>15404</b> 7442	MEADOWSIDE	01/08/1997	26	0	0.78	0.00	COMPLETE	01/08/1997

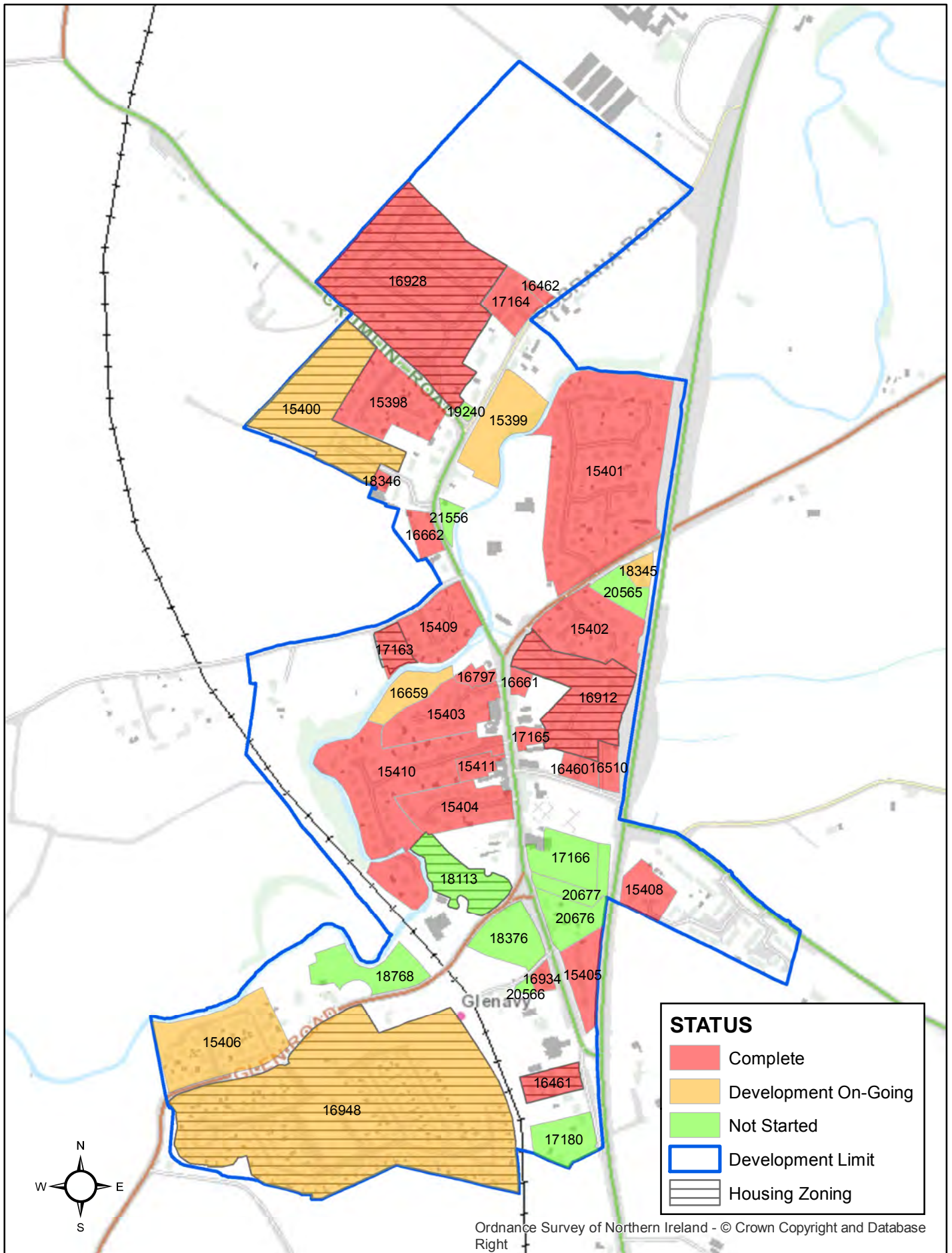
Site Ref	Site Name	Date of Survey	Units Complete	Remaining Potential	Area Developed	Area Remaining	Development Status	Completion Date
<b>15405</b> 7443	MAIN STREET	01/08/1997	5	0	0.44	0.00	COMPLETE	01/08/1997
<b>15406</b> 7444	ADJACENT TO 19 GLEN ROAD	31/03/2017	29	1	1.44	0.05	DEVELOPMENT ON-GOING	
<b>15408</b> 7446	JOHNSTON PARK	01/08/1997	6	0	0.4	0.00	COMPLETE	01/08/1997
<b>15409</b> 7447	RIVERSIDE COURT	01/08/1997	17	0	0.76	0.00	COMPLETE	01/08/1997
<b>15410</b> 7448	CHESTNUT GLEN	01/08/1998	36	0	2.41	0.00	COMPLETE	01/08/1998
<b>15411</b> 7449	25-27 MAIN STREET	01/08/1999	5	0	0.17	0.00	COMPLETE	01/08/1999
<b>16460</b> 11294	BESIDE 6 LISBURN ROAD	01/08/2000	6	0	0.18	0.00	COMPLETE	01/08/2000
<b>16461</b> 11296	73 MAIN STREET GY 02/01	01/08/2005	12	0	0.29	0.00	COMPLETE	01/08/2005
<b>16462</b> 11297	16 GOBRANA ROAD	01/08/2003	1	0	0.06	0.00	COMPLETE	01/08/2003

Site Ref	Site Name	Date of Survey	Units Complete	Remaining Potential	Area Developed	Area Remaining	Development Status	Completion Date
<b>16510</b> 11630	LAND TO THE REAR OF 6 LISBURN RD	01/08/2001	2	0	0.17	0.00	COMPLETE	01/08/2001
<b>16659</b> 12162	SITE OFF THE CHESTNUT GLEN BESIDE 1-15 OLD FORGE	31/03/2017	1	1	0.19	0.18	DEVELOPMENT ON-GOING	
<b>16661</b> 12165	LANDS ADJACENT TO 8 MAIN STREET	01/08/2002	2	0	0.09	0.00	COMPLETE	01/08/2002
<b>16662</b> 12166	SITE ADJACENT TO 8 CRUMLIN ROAD	01/08/2003	1	0	0.2	0.00	COMPLETE	01/08/2003
<b>16797</b> 12721	OLD FORGE 7 MAIN STREET	01/08/2005	6	0	0.11	0.00	COMPLETE	01/08/2005
<b>16912</b> 13009	LANDS TO THE REAR OF 6 - 18 MAIN STREET AND ADJACENT TO THE GRANGE, GY 02/02	01/08/2008	37	0	1.48	0.00	COMPLETE	01/08/2008
<b>16928</b> 13032	CRUMLIN ROAD GY 02/03	01/08/2008	96	0	3.85	0.00	COMPLETE	01/08/2008
<b>16934</b> 13044	63 GLENNAVY ROAD	01/08/2008	4	0	0.09	0.00	COMPLETE	01/08/2008
<b>16948</b> 13074	SITE OF FORMER ST AIDANS GRAMMAR SCHOOL GLEN ROAD GY 03/01	31/03/2017	141	38	6.34	1.72	DEVELOPMENT ON-GOING	

<b>Site Ref</b>	<b>Site Name</b>	<b>Date of Survey</b>	<b>Units Complete</b>	<b>Remaining Potential</b>	<b>Area Developed</b>	<b>Area Remaining</b>	<b>Development Status</b>	<b>Completion Date</b>
<b>17163</b>	ADJACENT TO RIVERSIDE COURT PIGEONSTOWN ROAD GY 02/04	01/08/2008	4	0	0.23	0.00	COMPLETE	01/08/2008
<b>17164</b>	14 GOBRANA ROAD	01/08/2008	14	0	0.41	0.00	COMPLETE	01/08/2008
<b>17165</b>	14 - 16 MAIN STREET	01/08/2005	9	0	0.104	0.00	COMPLETE	01/08/2005
<b>17166</b>	LANDS TO THE REAR 40, 42, 44 AND 46 MAIN STREET	31/03/2017	0	36	0	0.55	NOT STARTED	
<b>17180</b>	77 TO 81 MOIRA ROAD	31/03/2017	0	13	0	0.46	NOT STARTED	
<b>18113</b>	5 GLEN ROAD GY 04/01	31/03/2017	0	18	0	0.66	NOT STARTED	
<b>18345</b>	5A BELFAST ROAD	31/03/2017	4	5	0.09	0.04	DEVELOPMENT ON- GOING	
<b>18346</b>	LANDS 15 METRES SOUTH EAST 1 DUNEDEN GROVE	01/08/2006	2	0	0.06	0.00	COMPLETE	01/08/2006
<b>18376</b>	2 GLEN ROAD	31/03/2017	0	27	0	0.56	NOT STARTED	

Site Ref	Site Name	Date of Survey	Units Complete	Remaining Potential	Area Developed	Area Remaining	Development Status	Completion Date
<b>18768</b>	ADJACENT TO 11 GLEN ROAD	31/03/2017	0	4	0	0.63	NOT STARTED	
<b>19240</b>	LANDS ADJACENT TO 2 GOBRANA ROAD	31/03/2017	0	1	0	0.04	NOT STARTED	
<b>20565</b>	3 - 5 BELFAST ROAD	31/03/2017	0	13	0	0.28	NOT STARTED	
<b>20566</b>	63 MAIN STREET	31/03/2017	0	1	0	0.04	NOT STARTED	
<b>20676</b>	52-58 MAIN STREET	31/03/2017	0	13	0	0.46	NOT STARTED	
<b>20677</b>	LANDS NORTH OF 52 MAIN STREET	31/03/2017	0	14	0	0.29	NOT STARTED	
<b>21556</b>	15M SOUTH OF 7 CRUMLIN ROAD	31/03/2017	0	1	0	0.10	NOT STARTED	
<b>SETTLEMENT TOTALS</b>			<b>641</b>	<b>269</b>	<b>28.00</b>	<b>8.15</b>		

# Glenavy Housing Monitor 31 March 2017



Based on Crown Copyright and is reproduced with the permission of Land & Property Services under delegated authority from the Controller of Her Majesty's Stationery Office, © Crown copyright and database right NIMA CS&LA156 (2017). Unauthorised reproduction infringes © Crown copyright and may lead to prosecution or civil proceedings.

## NORTHERN IRELAND LAND USE DATABASE

### HOUSING SITES

DEVELOPMENT STATUS OF ALL MONITORABLE SITES IN LOWER  
BALLINDERRY AS OF 31 MARCH 2017

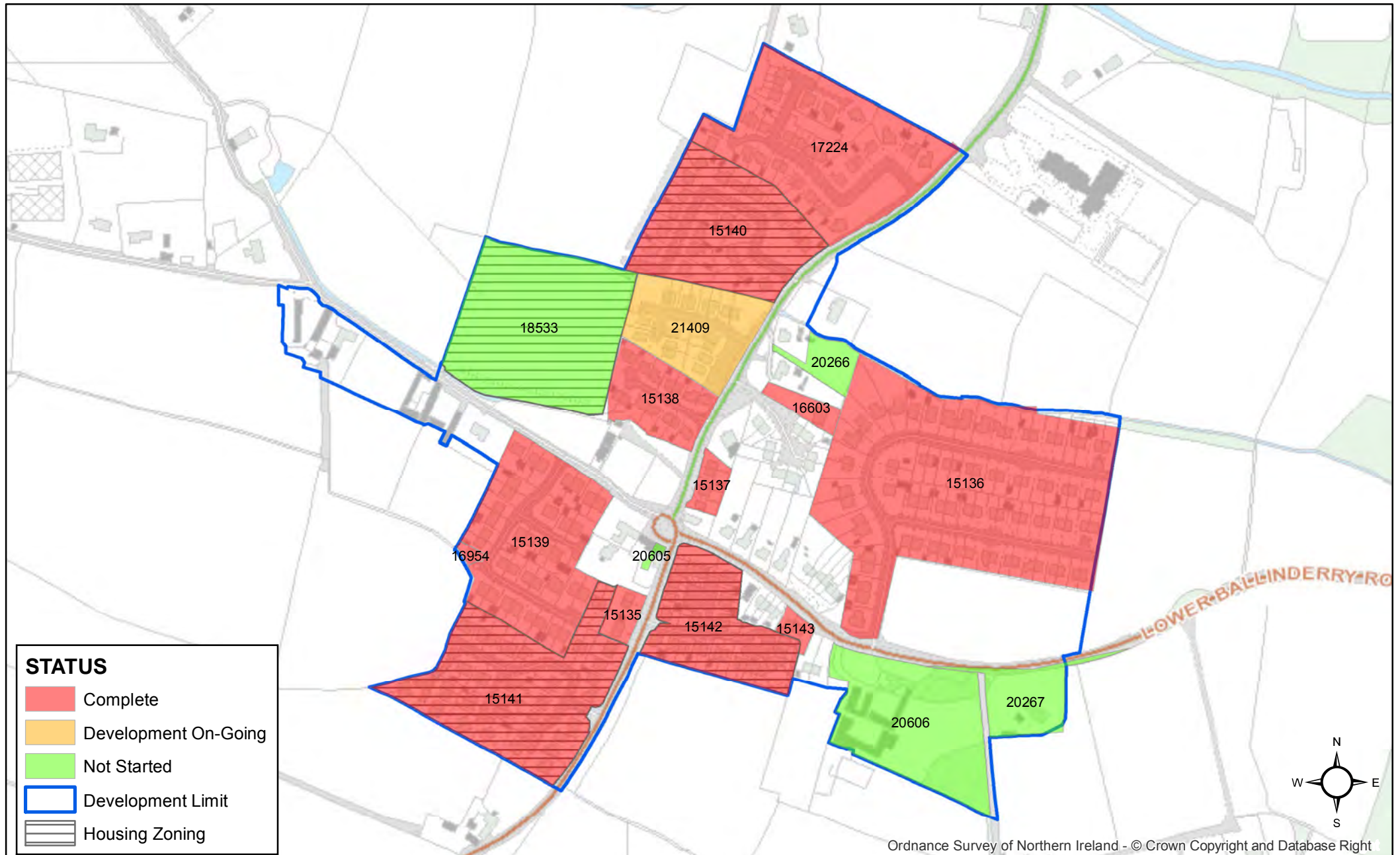
Site Ref	Site Name	Date of Survey	Units Complete	Remaining Potential	Area Developed	Area Remaining	Development Status	Completion Date
<b>15135</b> 7149	THE NOOK	01/08/2001	4	0	0.12	0.00	COMPLETE	01/08/2001
<b>15136</b> 7150	ASHCROFT	01/08/1999	81	0	3.79	0.00	COMPLETE	01/08/1999
<b>15137</b> 7151	CRUMLIN ROAD, BEECHES	01/08/1997	5	0	0.13	0.00	COMPLETE	01/08/1997
<b>15138</b> 7152	CRUMLIN ROAD, MILLVALE	01/08/2003	15	0	0.54	0.00	COMPLETE	01/08/2003
<b>15139</b> 7153	PORTMORE RD, PORTMORE LEA	01/08/1997	35	0	1.51	0.00	COMPLETE	01/08/1997
<b>15140</b> 7154	HUNTER CHASE, THE ORCHARD LB 02/03	01/08/2005	24	0	1.36	0.00	COMPLETE	01/08/2005
<b>15141</b> 7155	BROOK LODGE, ROSE PARK HILL LB 02/01	01/08/2005	48	0	1.74	0.00	COMPLETE	01/08/2005

Site Ref	Site Name	Date of Survey	Units Complete	Remaining Potential	Area Developed	Area Remaining	Development Status	Completion Date
<b>15142</b> 7156	AGHALEE ROAD (EAST) LB 02/02	01/08/2010	36	0	0.94	0.00	COMPLETE	01/08/2010
<b>15143</b> 7157	BALLINDERRY ROAD	01/08/1997	2	0	0.06	0.00	COMPLETE	01/08/1997
<b>16603</b> 12047	LANDS BETWEEN DRUMART CRESCENT AND 4 CRUMLIN ROAD	01/08/2002	1	0	0.12	0.00	COMPLETE	01/08/2002
<b>16954</b> 13084	BESIDE 18 PORTMORE LEA	01/08/2005	1	0	0.03	0.00	COMPLETE	01/08/2005
<b>17224</b>	LANDS ADJACENT TO 1 CRUMLIN ROAD	01/08/2011	35	0	1.87	0.00	COMPLETE	01/08/2011
<b>18533</b>	LAND TO THE WEST OF MILLVALE LB 03/01	31/03/2017	0	32	0	1.79	NOT STARTED	
<b>20266</b>	15 METRES EAST 6 CRUMLIN ROAD	31/03/2017	0	1	0	0.18	NOT STARTED	
<b>20267</b>	23A LOWER BALLINDERRY ROAD	31/03/2017	0	10	0	0.42	NOT STARTED	
<b>20605</b>	1B PORTMORE ROAD	31/03/2017	0	1	0	0.02	NOT STARTED	



Site Ref	Site Name	Date of Survey	Units Complete	Remaining Potential	Area Developed	Area Remaining	Development Status	Completion Date
<b>20606</b>	ADJACENT 23 LOWER BALLINDERRY ROAD	31/03/2017	0	18	0	1.29	NOT STARTED	
<b>21409</b>	1A CRUMLIN ROAD	31/03/2017	5	10	0.28	0.53	DEVELOPMENT ON-GOING	
<b>SETTLEMENT TOTALS</b>			<b>292</b>	<b>72</b>	<b>12.49</b>	<b>4.23</b>		

# Lower Ballinderry Housing Monitor 31 March 2017



Based on Crown Copyright and is reproduced with the permission of Land & Property Services under delegated authority from the Controller of Her Majesty's Stationery Office, © Crown copyright and database right NIMA CS&LA156 (2017). Unauthorised reproduction infringes © Crown copyright and may lead to prosecution or civil proceedings.

## NORTHERN IRELAND LAND USE DATABASE

### HOUSING SITES

DEVELOPMENT STATUS OF ALL MONITORABLE SITES IN  
MAGHABERRY AS OF 31 MARCH 2017

Site Ref	Site Name	Date of Survey	Units Complete	Remaining Potential	Area Developed	Area Remaining	Development Status	Completion Date
<b>15226</b> 7257	GLEN ROAD	01/08/1997	1	0	0.08	0.00	COMPLETE	01/08/1997
<b>15227</b> 7258	MAGHABERRY ROAD	01/08/1997	64	0	2.73	0.00	COMPLETE	01/08/1997
<b>15228</b> 7259	HAMMONDS FARM	31/03/2017	77	1	5.91	0.04	DEVELOPMENT ON-GOING	
<b>15229</b> 7260	ASHGROVE	31/03/2017	51	1	2.64	0.05	DEVELOPMENT ON-GOING	
<b>15230</b> 7261	MAGHABERRY ROAD / OLD ROAD MY 02/01	01/08/2004	38	0	2.25	0.00	COMPLETE	01/08/2004
<b>15231</b> 7262	MAGHABERRY MANOR	01/08/1997	29	0	1.84	0.00	COMPLETE	01/08/1997
<b>15232</b> 7263	ARINDALE	01/08/1997	7	0	0.51	0.00	COMPLETE	01/08/1997

Site Ref	Site Name	Date of Survey	Units Complete	Remaining Potential	Area Developed	Area Remaining	Development Status	Completion Date
<b>15233</b> 7264	SPRING MEADOW	01/08/1998	39	0	2.27	0.00	COMPLETE	01/08/1998
<b>15235</b> 7266	GLENROE	01/08/1997	6	0	0.55	0.00	COMPLETE	01/08/1997
<b>15236</b> 7267	THE MEADOWS	01/08/1997	69	0	2.97	0.00	COMPLETE	01/08/1997
<b>15237</b> 7268	THE MEADOWS	01/08/1997	17	0	0.92	0.00	COMPLETE	01/08/1997
<b>15238</b> 7269	MAGHABERRY ROAD	01/08/1997	4	0	0.22	0.00	COMPLETE	01/08/1997
<b>15239</b> 7270	COPPERFIELDS	01/08/1998	38	0	1.42	0.00	COMPLETE	01/08/1998
<b>15240</b> 7271	MAGHABERRY ROAD	01/08/1997	3	0	0.21	0.00	COMPLETE	01/08/1997
<b>15241</b> 7272	OLD ROAD	01/08/2000	14	0	0.64	0.00	COMPLETE	01/08/2000
<b>15242</b> 7273	OLD ROAD MY 02/02	01/08/2006	74	0	3.45	0.00	COMPLETE	01/08/2006

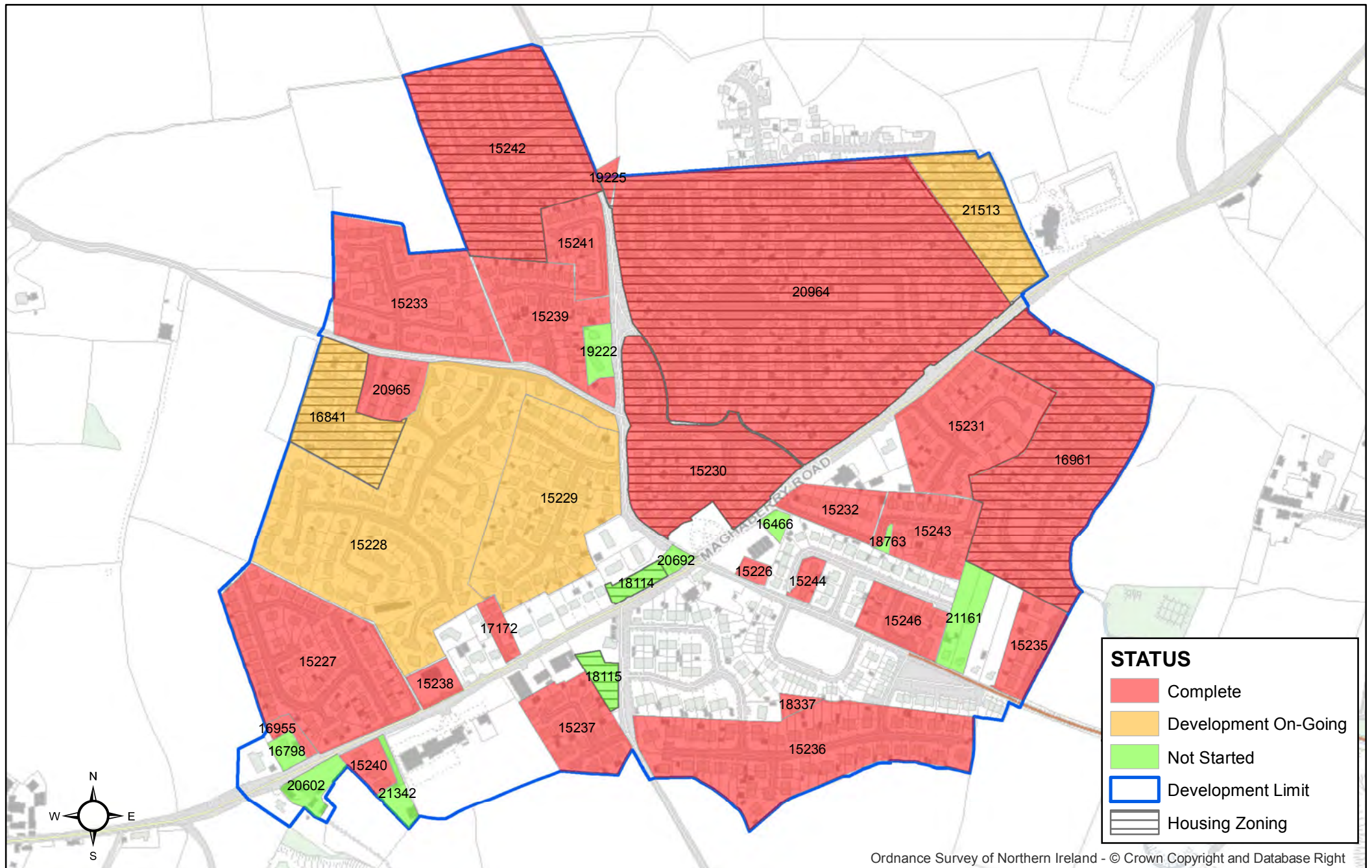
Site Ref	Site Name	Date of Survey	Units Complete	Remaining Potential	Area Developed	Area Remaining	Development Status	Completion Date
<b>15243</b> 7274	MAGHABERRY ROAD	01/08/1999	24	0	0.85	0.00	COMPLETE	01/08/1999
<b>15244</b> 7275	GLENVIEW 1	01/08/1997	3	0	0.12	0.00	COMPLETE	01/08/1997
<b>15246</b> 7277	GLENVIEW 2	01/08/1997	9	0	0.56	0.00	COMPLETE	01/08/1997
<b>16466</b> 11301	OPPOSITE NO. 1 ARINDALE AND REAR OF 21 & 23 GLEN VIEW, MAGHABERRY ROAD	31/03/2017	0	1	0	0.07	NOT STARTED	
<b>16798</b> 12722	6B MAGHABERRY ROAD	31/03/2017	0	5	0	0.11	NOT STARTED	
<b>16841</b> 12792	ELM VALE MY 03/02	31/03/2017	21	1	1.11	0.06	DEVELOPMENT ON- GOING	
<b>16955</b> 13085	6B MAGHABERRY ROAD	01/08/2005	1	0	0.11	0.00	COMPLETE	01/08/2005
<b>16961</b> 13115	LANDS TO THE REAR OF MAGHABERRY MANOR/ ARINDALE AND ADJACENT TO MAGHABERRY ROAD MY 03/03	01/08/2013	81	0	3.78	0.00	COMPLETE	01/08/2013
<b>17172</b>	REAR OF 10 MAGHABERRY ROAD	01/08/2008	6	0	0.16	0.00	COMPLETE	01/08/2008

Site Ref	Site Name	Date of Survey	Units Complete	Remaining Potential	Area Developed	Area Remaining	Development Status	Completion Date
<b>18114</b>	BETWEEN 4 MAGHABERRY ROAD AND METHODIST CHURCH MY 04/01	31/03/2017	0	4	0	0.14	NOT STARTED	
<b>18115</b>	ADJACENT TO 1 TRUMMERY LANE MY 04/02	31/03/2017	0	5	0	0.18	NOT STARTED	
<b>18337</b>	14 GLEN CRESCENT	01/08/2008	3	0	0.083	0.00	COMPLETE	01/08/2008
<b>18763</b>	ADJACENT TO 31 ARINDALE, MAGHABERRY	31/03/2017	0	1	0	0.03	NOT STARTED	
<b>19222</b>	8B & 10 OLD ROAD	31/03/2017	0	12	0	0.20	NOT STARTED	
<b>19225</b>	19 OLD ROAD	01/08/2008	1	0	0.07	0.00	COMPLETE	01/08/2008
<b>20602</b>	15 MAGHABERRY ROAD	31/03/2017	0	4	0	0.26	NOT STARTED	
<b>20692</b>	FORMER CHURCH HALL OF MAGHABERRY METHODIST CHURCH MAGHABERRY ROAD AND WELLINGTON PARKS	31/03/2017	0	2	0	0.08	NOT STARTED	
<b>20964</b>	OLD ROAD AND MAGHABERRY ROAD JUNCTION MY 03/01	31/03/2015	238	0	10.8	0.00	COMPLETE	31/03/2015

Site Ref	Site Name	Date of Survey	Units Complete	Remaining Potential	Area Developed	Area Remaining	Development Status	Completion Date
<b>20965</b>	ADJACENT TO HAMMOND FARM	01/08/2007	8	0	0.46	0.00	COMPLETE	01/08/2007
<b>21161</b>	9 - 11 GLEN ROAD	31/03/2017	0	11	0	0.41	NOT STARTED	
<b>21342</b>	LORRY PARK ADJACENT TO 4 EDENHILL, MAGHARFERRY ROAD	31/03/2017	0	2	0	0.17	NOT STARTED	
<b>21513</b>	LANDS APPROXIMATELY 100M NE OF 20 WELLINGTON PARK AVENUE	31/03/2017	3	20	0.15	1.03	DEVELOPMENT ON-GOING	
<b>SETTLEMENT TOTALS</b>			<b>929</b>	<b>70</b>	<b>46.86</b>	<b>2.83</b>		



# Maghaberry Housing Monitor 31 March 2017



Ordnance Survey of Northern Ireland - © Crown Copyright and Database Right

Based on Crown Copyright and is reproduced with the permission of Land & Property Services under delegated authority from the Controller of Her Majesty's Stationery Office, © Crown copyright and database right NIMA CS&LA156 (2017). Unauthorised reproduction infringes © Crown copyright and may lead to prosecution or civil proceedings.



## NORTHERN IRELAND LAND USE DATABASE

### HOUSING SITES

DEVELOPMENT STATUS OF ALL MONITORABLE SITES IN  
MILLTOWN AS OF 31 MARCH 2017

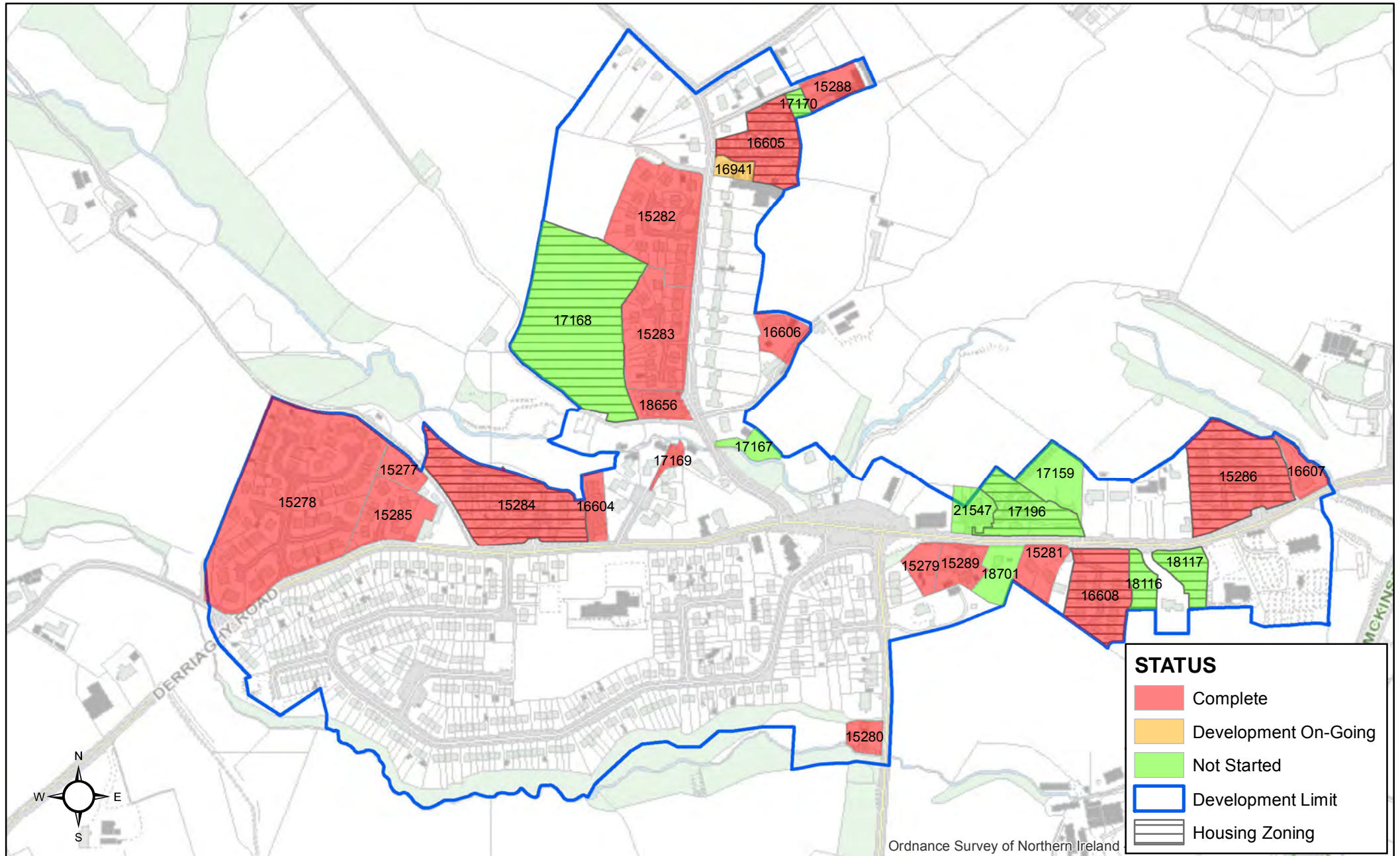
Site Ref	Site Name	Date of Survey	Units Complete	Remaining Potential	Area Developed	Area Remaining	Development Status	Completion Date
<b>15277</b> 7315	21A DERRAIGHY ROAD	01/08/1997	2	0	0.13	0.00	COMPLETE	01/08/1997
<b>15278</b> 7316	OLD RIDGE PARK	01/08/1998	46	0	2.34	0.00	COMPLETE	01/08/1998
<b>15279</b> 7317	MILLTOWN ROAD	01/08/1997	2	0	0.14	0.00	COMPLETE	01/08/1997
<b>15280</b> 7318	SOUTH OF 220-222 BELSIZE ROAD	01/08/1997	2	0	0.12	0.00	COMPLETE	01/08/1997
<b>15281</b> 7319	CHESTNUT HOLLOW	01/08/1997	3	0	0.21	0.00	COMPLETE	01/08/1997
<b>15282</b> 7320	BARNFIELD	01/08/1997	28	0	0.86	0.00	COMPLETE	01/08/1997
<b>15283</b> 7321	BARNFIELD GRANGE	01/08/1997	23	0	0.69	0.00	COMPLETE	01/08/1997

Site Ref	Site Name	Date of Survey	Units Complete	Remaining Potential	Area Developed	Area Remaining	Development Status	Completion Date
<b>15284</b> 7322	MILLTOWN ROAD MN 02/03	01/08/2001	27	0	0.97	0.00	COMPLETE	01/08/2001
<b>15285</b> 7323	MILLTOWN ROAD	01/08/1999	11	0	0.28	0.12	COMPLETE	01/08/1999
<b>15286</b> 7324	MILLTOWN ROAD MN 02/02	01/08/2000	19	0	0.86	0.00	COMPLETE	01/08/2000
<b>15288</b> 7326	BARNFIELD ROAD	01/08/1997	1	0	0.18	0.00	COMPLETE	01/08/1997
<b>15289</b> 7327	MILLTOWN ROAD	01/08/2004	3	0	0.2	0.00	COMPLETE	01/08/2004
<b>16604</b> 12051	33 DERRIAGHY ROAD	01/08/2006	8	0	0.14	0.00	COMPLETE	01/08/2006
<b>16605</b> 12052	44,46,48 BARNFIELD ROAD MN 02/01	01/08/2006	16	0	0.47	0.00	COMPLETE	01/08/2006
<b>16606</b> 12055	ADJACENT TO 8 BARNFIELD ROAD	01/08/2005	1	0	0.18	0.00	COMPLETE	01/08/2005
<b>16607</b> 12057	57 DERRIAGHY ROAD	01/08/2002	8	0	0.16	0.00	COMPLETE	01/08/2002

Site Ref	Site Name	Date of Survey	Units Complete	Remaining Potential	Area Developed	Area Remaining	Development Status	Completion Date
<b>16608</b> 12058	18 DERRIAGHY ROAD MN 02/04	01/08/2003	12	0	0.52	0.00	COMPLETE	01/08/2003
<b>16941</b> 13051	44 BARNFIELD ROAD	31/03/2017	1	1	0.04	0.03	DEVELOPMENT ON-GOING	
<b>17159</b>	49A DERRIAGHY ROAD	31/03/2017	0	8	0	0.30	NOT STARTED	
<b>17167</b>	SITE ADJACENT TO 6 BARNFIELD ROAD	31/03/2017	0	8	0	0.10	NOT STARTED	
<b>17168</b>	LANDS ADJACENT TO 5 BARNFIELD ROAD MN 03/05	31/03/2017	0	46	0	1.68	NOT STARTED	
<b>17169</b>	SITE TO THE REAR 5 BEECHILL GROVE	01/08/2009	1	0	0.054	0.00	COMPLETE	01/08/2009
<b>17170</b>	SITE ADJACENT TO 50 BARNFIELD ROAD MN 03/01	31/03/2017	0	1	0	0.05	NOT STARTED	
<b>17196</b>	49 DERRIAGHY ROAD MN 03/02	31/03/2017	0	8	0	0.40	NOT STARTED	
<b>18116</b>	WEST OF THE OLD VICARAGE DERRIAGHY ROAD MN 03/03	31/03/2017	0	3	0	0.13	NOT STARTED	

Site Ref	Site Name	Date of Survey	Units Complete	Remaining Potential	Area Developed	Area Remaining	Development Status	Completion Date
<b>18117</b>	EAST OF THE OLD VICARAGE DERRIAGHY ROAD MN 03/04	31/03/2017	0	5	0	0.19	NOT STARTED	
<b>18656</b>	9 BARNFIELD ROAD	01/08/2009	16	0	0.16	0.00	COMPLETE	01/08/2009
<b>18701</b>	16 DERRIAGHY ROAD	31/03/2017	0	4	0	0.19	NOT STARTED	
<b>21547</b>	LANDS ADJACENT TO 49 DERRIAGHY ROAD	31/03/2017	0	5	0	0.17	NOT STARTED	
<b>SETTLEMENT TOTALS</b>			<b>230</b>	<b>89</b>	<b>8.70</b>	<b>3.36</b>		

# Milltown Housing Monitor 31 March 2017



Based on Crown Copyright and is reproduced with the permission of Land & Property Services under delegated authority from the Controller of Her Majesty's Stationery Office, © Crown copyright and database right NIMA CS&LA156 (2017). Unauthorised reproduction infringes © Crown copyright and may lead to prosecution or civil proceedings.

## NORTHERN IRELAND LAND USE DATABASE

### HOUSING SITES

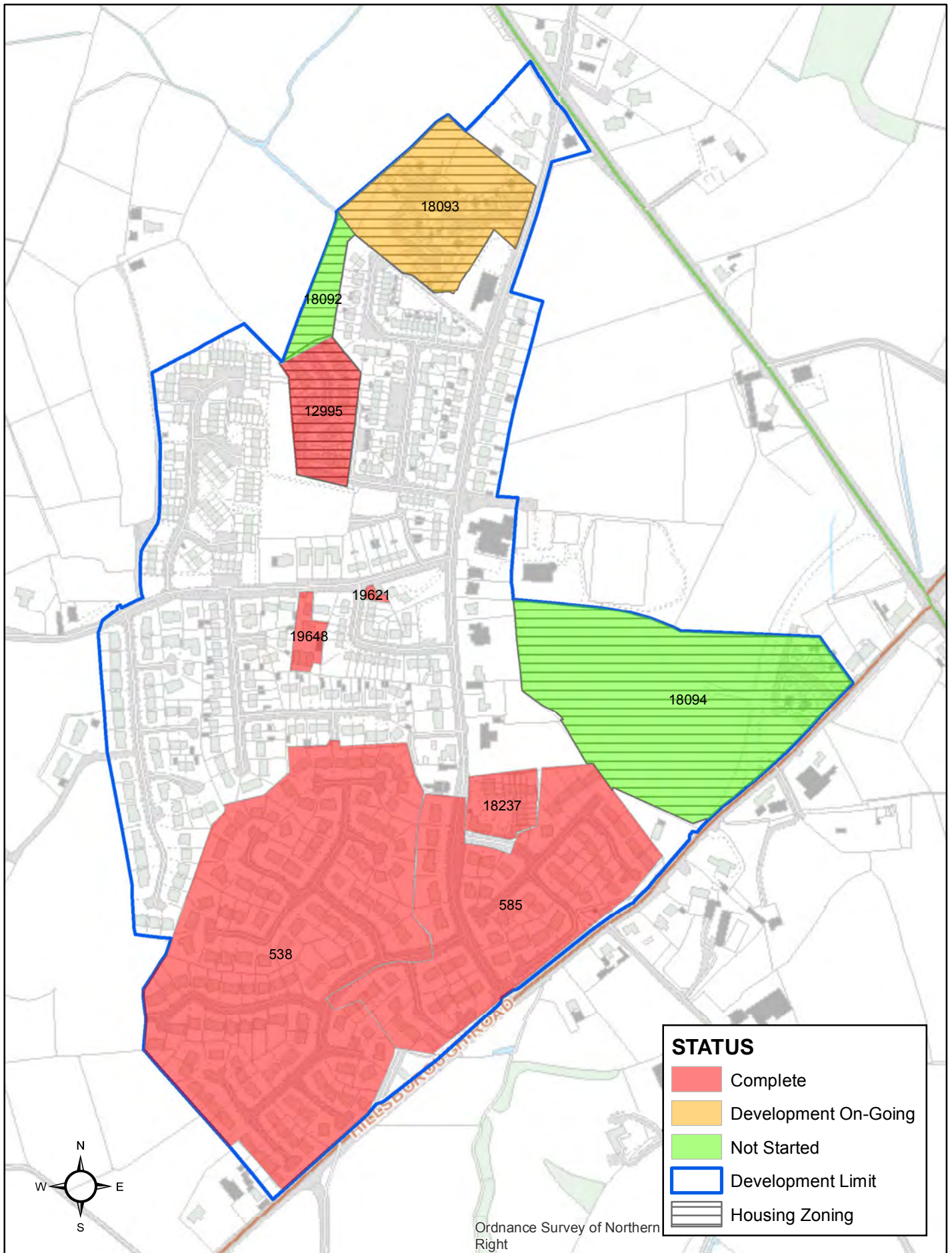
DEVELOPMENT STATUS OF ALL MONITORABLE SITES IN  
MONEYREAGH AS OF 31 MARCH 2017

Site Ref	Site Name	Date of Survey	Units Complete	Remaining Potential	Area Developed	Area Remaining	Development Status	Completion Date
<b>12995</b>	LANDS TO THE REAR OF HILLMOUNT DRIVE MH 02/01	01/08/2005	27	0	0.77	0.00	COMPLETE	01/08/2005
<b>18092</b>	REAR OF MOURNE CRESCENT MH 04/01	31/03/2017	0	8	0	0.33	NOT STARTED	
<b>18093</b>	LAND BETWEEN 5-7 CHURCH ROAD MH 03/01	31/03/2017	8	36	0.32	1.44	DEVELOPMENT ON-GOING	
<b>18094</b>	LAND BETWEEN 55-61 HILLSBOROUGH ROAD MH 04/02	31/03/2017	0	71	0	4.21	NOT STARTED	
<b>18237</b>	MONEYREAGH SHOPPING CENTRE CHURCH ROAD	31/03/2016	18	0	0.391	0.00	COMPLETE	31/03/2016
<b>19621</b>	14 ROCKLAND DRIVE	01/08/2009	1	0	0.02	0.00	COMPLETE	01/08/2009
<b>19648</b>	20 BALLYKEEL ROAD	01/08/2008	9	0	0.18	0.00	COMPLETE	01/08/2008

<b>Site Ref</b>	<b>Site Name</b>	<b>Date of Survey</b>	<b>Units Complete</b>	<b>Remaining Potential</b>	<b>Area Developed</b>	<b>Area Remaining</b>	<b>Development Status</b>	<b>Completion Date</b>
<b>SETTLEMENT TOTALS</b>			<b>63</b>	<b>115</b>	<b>1.68</b>	<b>5.98</b>		



# Moneyreagh Housing Monitor 31 March 2017



Based on Crown Copyright and is reproduced with the permission of Land & Property Services under delegated authority from the Controller of Her Majesty's Stationery Office, © Crown copyright and database right NIMA CS&LA156 (2017). Unauthorised reproduction infringes © Crown copyright and may lead to prosecution or civil proceedings.



## NORTHERN IRELAND LAND USE DATABASE

### HOUSING SITES

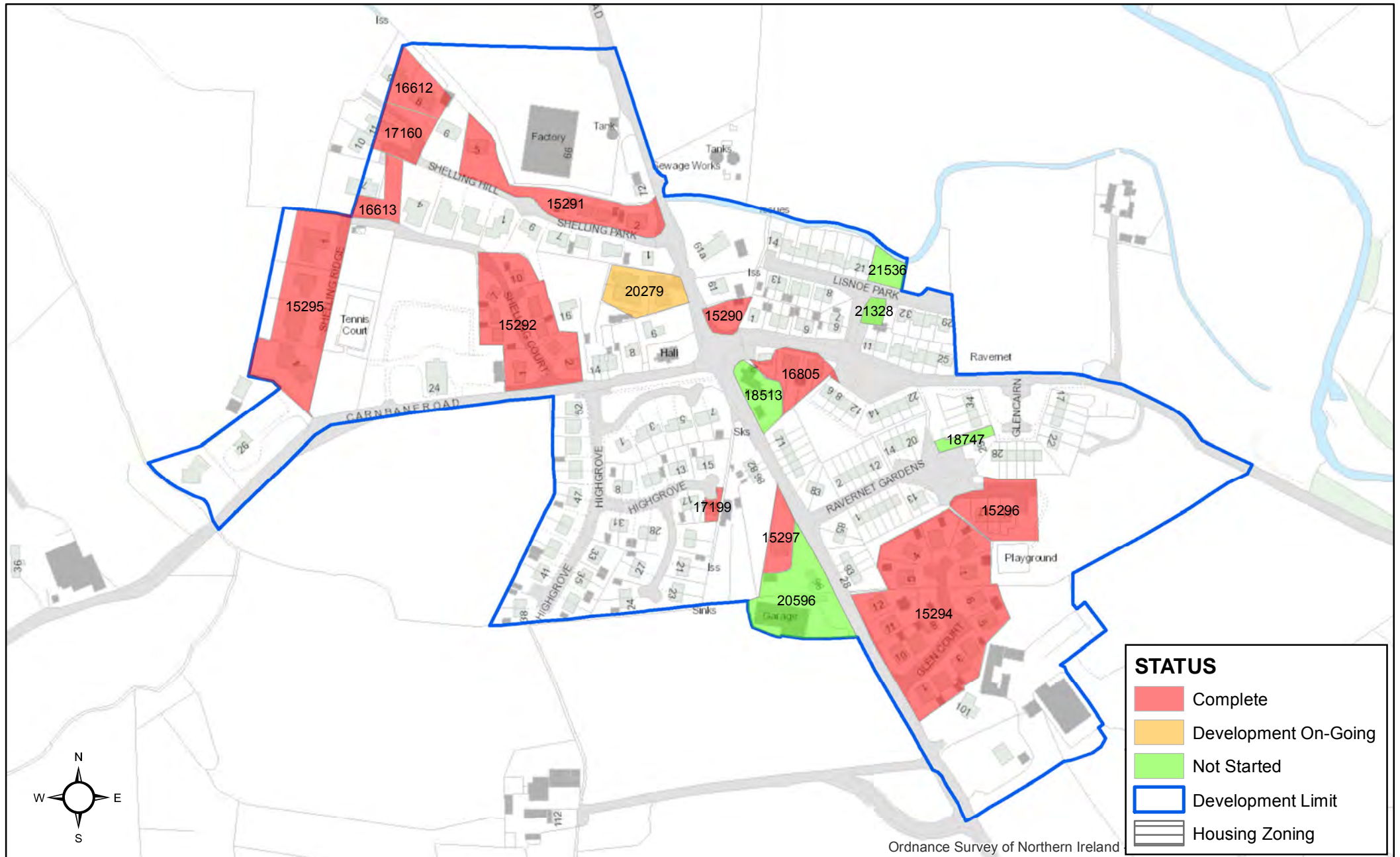
DEVELOPMENT STATUS OF ALL MONITORABLE SITES IN  
RAVERNET AS OF 31 MARCH 2017

Site Ref	Site Name	Date of Survey	Units Complete	Remaining Potential	Area Developed	Area Remaining	Development Status	Completion Date
<b>15290</b> 7328	WHITELAND INFILL SITES	01/08/1997	3	0	0.05	0.00	COMPLETE	01/08/1997
<b>15291</b> 7329	SHELLING HILL/ PARK	01/08/1997	15	0	0.29	0.00	COMPLETE	01/08/1997
<b>15292</b> 7330	SHELLING COURT	01/08/1997	8	0	0.46	0.00	COMPLETE	01/08/1997
<b>15294</b> 7332	GLEN COURT	01/08/1997	14	0	0.93	0.00	COMPLETE	01/08/1997
<b>15295</b> 7333	SHELLING RIDGE	01/08/1997	4	0	0.5	0.00	COMPLETE	01/08/1997
<b>15296</b> 7334	RAVARNET GARDENS	01/08/1997	3	0	0.2	0.00	COMPLETE	01/08/1997
<b>15297</b> 7335	ADJACENT TO 96 RAVARNET ROAD	01/08/1997	2	0	0.08	0.00	COMPLETE	01/08/1997

Site Ref	Site Name	Date of Survey	Units Complete	Remaining Potential	Area Developed	Area Remaining	Development Status	Completion Date
<b>16612</b> 12064	8 & 9 SHELLING HILL	01/08/2003	2	0	0.12	0.00	COMPLETE	01/08/2003
<b>16613</b> 12065	7 SHELLING HILL	01/08/2002	1	0	0.08	0.00	COMPLETE	01/08/2002
<b>16805</b> 12731	4 LEGACURRY ROAD	01/08/2008	5	0	0.127	0.00	COMPLETE	01/08/2008
<b>17160</b>	ADJACENT TO 8 AND 9 SHELLING HILL	01/08/2006	2	0	0.12	0.00	COMPLETE	01/08/2006
<b>17199</b>	ADJACENT TO 16 HIGHGROVE	01/08/2005	1	0	0.019	0.00	COMPLETE	01/08/2005
<b>18513</b>	2 LEGACURRY ROAD	31/03/2017	0	6	0	0.09	NOT STARTED	
<b>18747</b>	REAR OF 30 GLENCAIRN, RAVERNET	31/03/2017	0	1	0	0.03	NOT STARTED	
<b>20279</b>	74 RAVERNET ROAD	31/03/2017	2	1	0.09	0.05	DEVELOPMENT ON-GOING	
<b>20596</b>	104 RAVERNET ROAD	31/03/2017	0	9	0	0.30	NOT STARTED	

Site Ref	Site Name	Date of Survey	Units Complete	Remaining Potential	Area Developed	Area Remaining	Development Status	Completion Date
<b>21328</b>	BESIDE 62 LISNOE PARK	31/03/2017	0	1	0	0.02	NOT STARTED	
<b>21536</b>	ADJACENT TO 21 LISNOE PARK	31/03/2017	0	1	0	0.05	NOT STARTED	
<b>SETTLEMENT TOTALS</b>			<b>62</b>	<b>19</b>	<b>3.07</b>	<b>0.54</b>		

# Ravernet Housing Monitor 31 March 2017



Based on Crown Copyright and is reproduced with the permission of Land & Property Services under delegated authority from the Controller of Her Majesty's Stationery Office, © Crown copyright and database right NIMA CS&LA156 (2017). Unauthorised reproduction infringes © Crown copyright and may lead to prosecution or civil proceedings.

## NORTHERN IRELAND LAND USE DATABASE

### HOUSING SITES

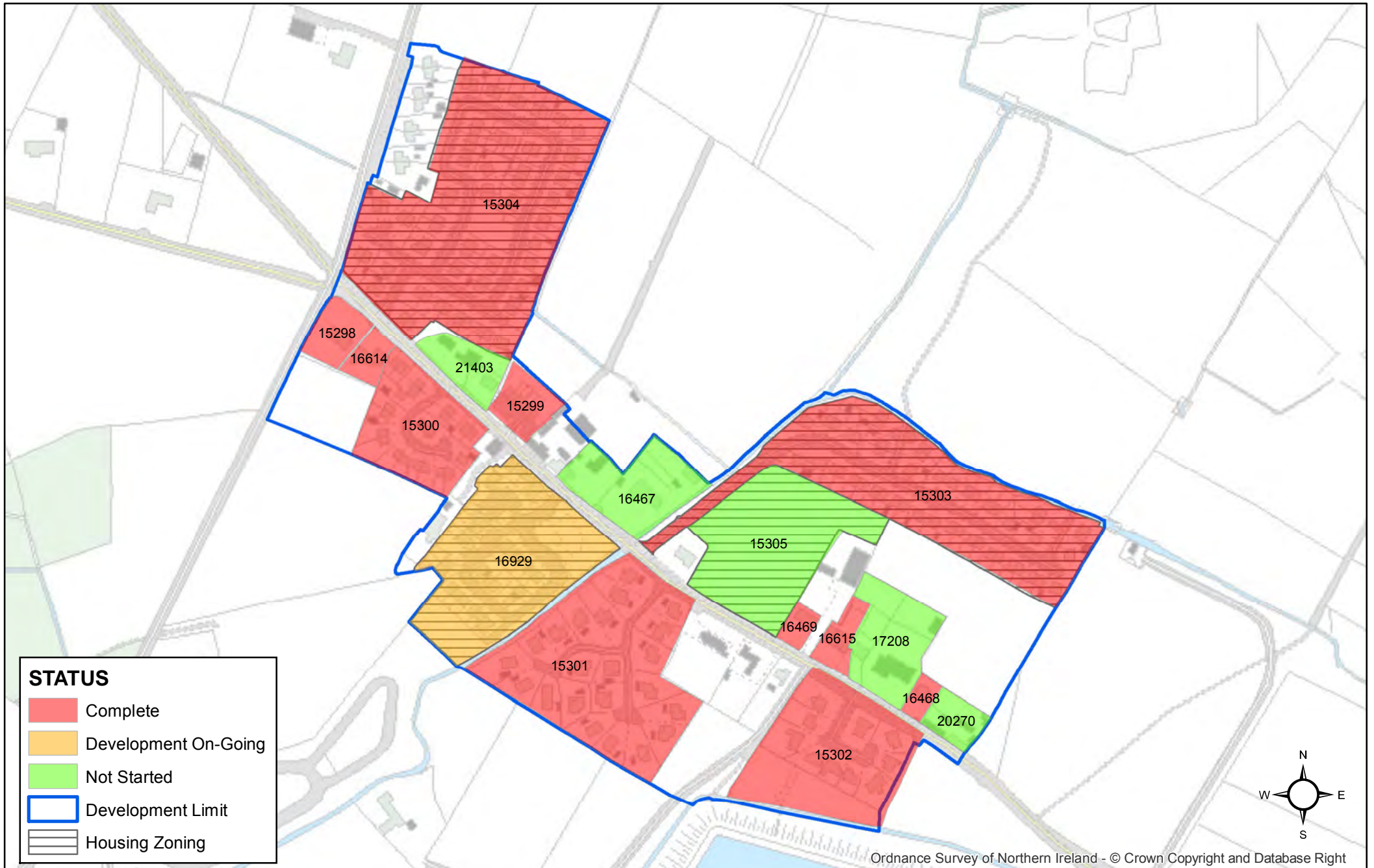
DEVELOPMENT STATUS OF ALL MONITORABLE SITES IN  
STONEYFORD AS OF 31 MARCH 2017

Site Ref	Site Name	Date of Survey	Units Complete	Remaining Potential	Area Developed	Area Remaining	Development Status	Completion Date
<b>15298</b> 7336	STONEYFORD/MOSS ROAD	01/08/1997	1	0	0.19	0.00	COMPLETE	01/08/1997
<b>15299</b> 7337	72-76 STONEYFORD ROAD	01/08/1997	6	0	0.19	0.00	COMPLETE	01/08/1997
<b>15300</b> 7338	ASHVALE HEIGHTS	01/08/1997	22	0	0.71	0.00	COMPLETE	01/08/1997
<b>15301</b> 7339	STONEYBRIDGE COURT	01/08/1997	22	0	1.76	0.00	COMPLETE	01/08/1997
<b>15302</b> 7340	THE LODGE	01/08/1997	10	0	1.14	0.00	COMPLETE	01/08/1997
<b>15303</b> 7341	THE BEECHES SY 02/01	01/08/2001	46	0	1.89	0.00	COMPLETE	01/08/2001
<b>15304</b> 7342	STEELSFORD ROAD SY 02/02	01/08/2008	76	0	2.73	0.00	COMPLETE	01/08/2008

Site Ref	Site Name	Date of Survey	Units Complete	Remaining Potential	Area Developed	Area Remaining	Development Status	Completion Date
<b>15305</b> 7343	STONEYFORD ROAD SY 04/01	31/03/2017	0	28	0	1.12	NOT STARTED	
<b>16467</b> 11302	LANDS ADJACENT TO 70 STONEYFORD ROAD	31/03/2017	0	11	0	0.52	NOT STARTED	
<b>16468</b> 11303	LANDS ADJACENTS TO 64 STONEYFORD ROAD	01/08/1997	1	0	0.06	0.00	COMPLETE	01/08/1997
<b>16469</b> 11304	STONEYFORD ROAD	01/08/1997	1	0	0.07	0.00	COMPLETE	01/08/1997
<b>16614</b> 12067	BESIDE 57 STONEYFORD ROAD	01/08/2005	2	0	0.11	0.00	COMPLETE	01/08/2005
<b>16615</b> 12068	68 STONEYFORD ROAD	01/08/2002	6	0	0.13	0.00	COMPLETE	01/08/2002
<b>16929</b> 13034	LANDS AT MAIN STREET SY 03/01	31/03/2017	31	5	1.2	0.20	DEVELOPMENT ON-GOING	
<b>17208</b>	STONEYFORD INN STONEYFORD ROAD	31/03/2017	0	29	0	0.50	NOT STARTED	
<b>20270</b>	64 STONEYFORD ROAD	31/03/2017	0	1	0	0.15	NOT STARTED	

Site Ref	Site Name	Date of Survey	Units Complete	Remaining Potential	Area Developed	Area Remaining	Development Status	Completion Date
<b>21403</b>	LAND ADJACENT TO 76 STONEYFORD ROAD	31/03/2017	0	6	0	0.23	NOT STARTED	
<b>SETTLEMENT TOTALS</b>			<b>224</b>	<b>80</b>	<b>10.18</b>	<b>2.72</b>		

# Stoneyford Housing Monitor 31 March 2017



Based on Crown Copyright and is reproduced with the permission of Land & Property Services under delegated authority from the Controller of Her Majesty's Stationery Office, © Crown copyright and database right NIMA CS&LA156 (2017). Unauthorised reproduction infringes © Crown copyright and may lead to prosecution or civil proceedings.



## NORTHERN IRELAND LAND USE DATABASE

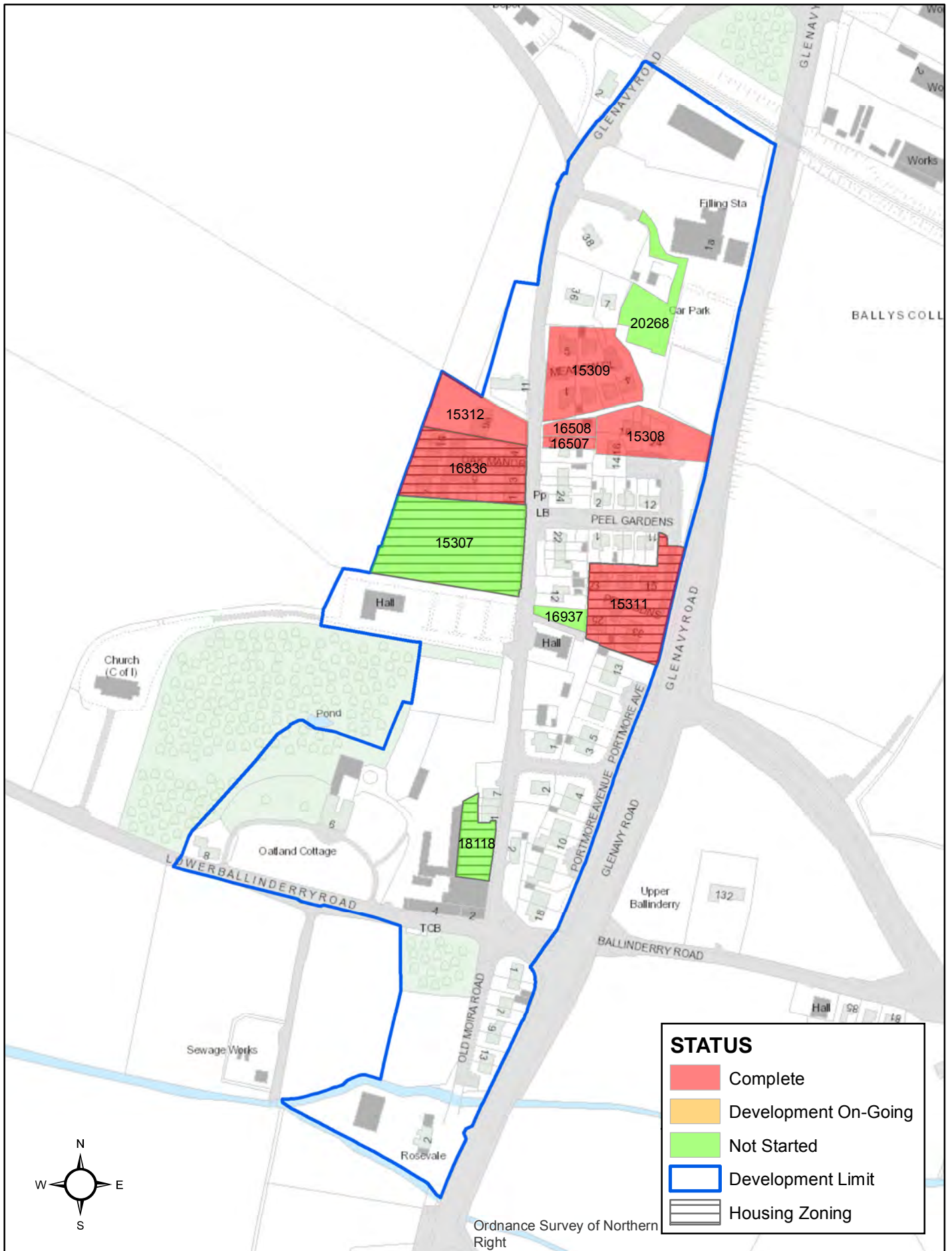
### HOUSING SITES

DEVELOPMENT STATUS OF ALL MONITORABLE SITES IN UPPER  
BALLINDERRY AS OF 31 MARCH 2017

Site Ref	Site Name	Date of Survey	Units Complete	Remaining Potential	Area Developed	Area Remaining	Development Status	Completion Date
<b>15307</b> 7345	NORTH STREET UB 03/02	31/03/2017	0	13	0	0.53	NOT STARTED	
<b>15308</b> 7346	PEEL GARDENS SOUTH	01/08/1997	8	0	0.21	0.00	COMPLETE	01/08/1997
<b>15309</b> 7347	MEADOW CLOSE	01/08/1997	6	0	0.32	0.00	COMPLETE	01/08/1997
<b>15311</b> 7349	PEEL GARDENS (NORTH) UB 02/01	01/08/2001	11	0	0.35	0.00	COMPLETE	01/08/2001
<b>15312</b> 7350	9A NORTH STREET	01/08/1999	1	0	0.18	0.00	COMPLETE	01/08/1999
<b>16507</b> 11627	34 NORTH STREET	01/08/2004	1	0	0.03	0.00	COMPLETE	01/08/2004
<b>16508</b> 11628	SITE ADJACENT TO 34 NORTH STREET	01/08/2002	1	0	0.04	0.00	COMPLETE	01/08/2002

Site Ref	Site Name	Date of Survey	Units Complete	Remaining Potential	Area Developed	Area Remaining	Development Status	Completion Date
<b>16836</b> 12769	9 NORTH STREET UB 02/02	01/08/2005	13	0	0.33	0.00	COMPLETE	01/08/2005
<b>16937</b> 13047	ADJACENT TO 12 NORTH STREET	31/03/2017	0	2	0	0.05	NOT STARTED	
<b>18118</b>	LAND ADJOINING 1-7 NORTH STREET 0B/01	31/03/2017	0	3	0	0.10	NOT STARTED	
<b>20268</b>	1A GLENNAVY ROAD	31/03/2017	0	4	0	0.16	NOT STARTED	
<b>SETTLEMENT TOTALS</b>			<b>41</b>	<b>22</b>	<b>1.46</b>	<b>0.84</b>		

# Upper Ballinderry Housing Monitor 31 March 2017



Based on Crown Copyright and is reproduced with the permission of Land & Property Services under delegated authority from the Controller of Her Majesty's Stationery Office, © Crown copyright and database right NIMA CS&LA156 (2017). Unauthorised reproduction infringes © Crown copyright and may lead to prosecution or civil proceedings.

## NORTHERN IRELAND LAND USE DATABASE

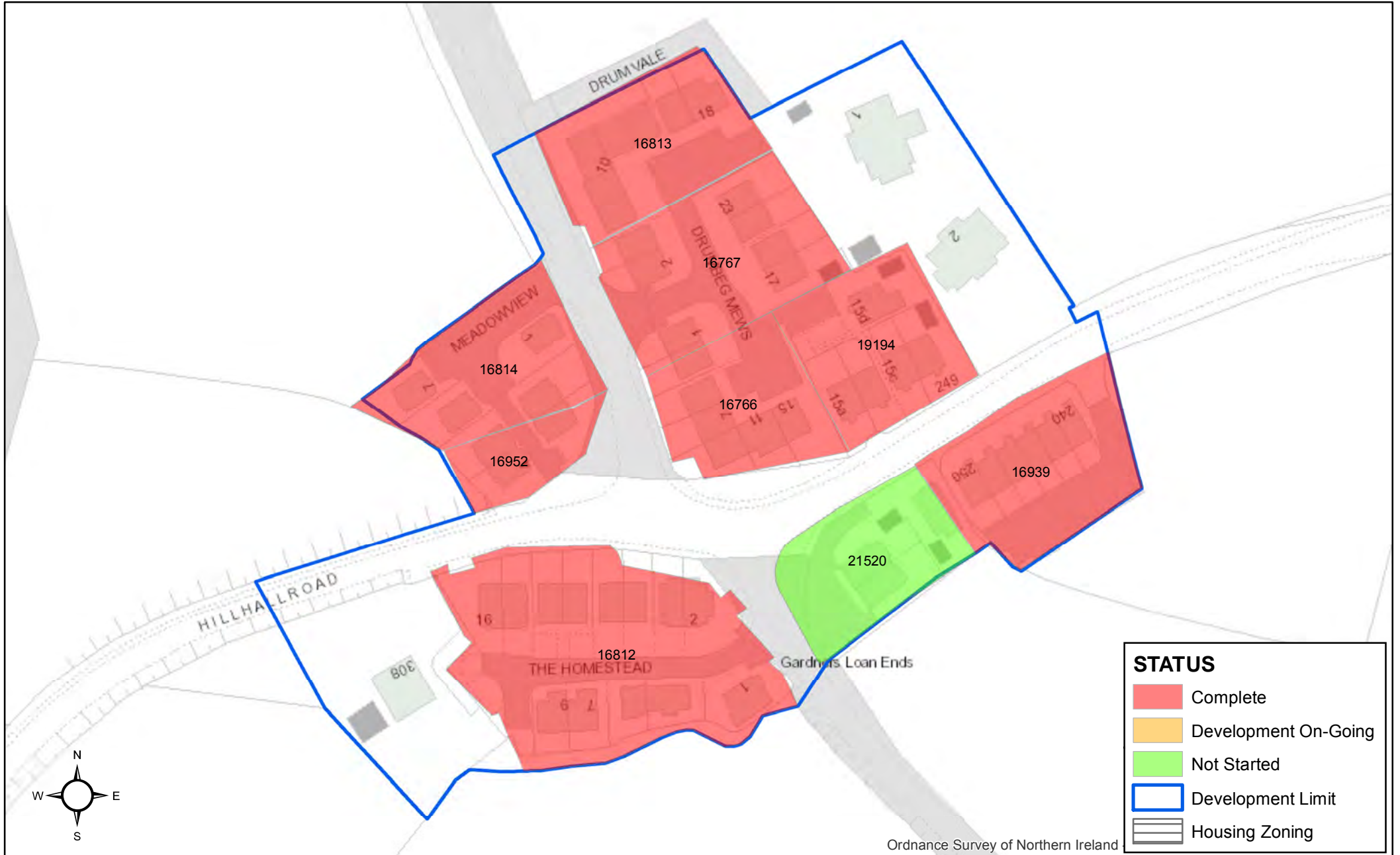
### HOUSING SITES

DEVELOPMENT STATUS OF ALL MONITORABLE SITES IN  
BALLYAUGHLIS AS OF 31 MARCH 2017

Site Ref	Site Name	Date of Survey	Units Complete	Remaining Potential	Area Developed	Area Remaining	Development Status	Completion Date
<b>16766</b> 12498	CORNER OF HILLHALL ROAD, 2-6 DRUMBEG ROAD	01/08/2002	5	0	0.12	0.00	COMPLETE	01/08/2002
<b>16767</b> 12499	8 DRUMBEG ROAD	01/08/2004	8	0	0.19	0.00	COMPLETE	01/08/2004
<b>16812</b> 12741	314 HILLHALL ROAD,	01/08/2006	13	0	0.331	0.00	COMPLETE	01/08/2006
<b>16813</b> 12742	10 DRUMBEG ROAD	01/08/2008	7	0	0.151	0.00	COMPLETE	01/08/2008
<b>16814</b> 12743	1 DRUMBEG ROAD	01/08/2006	7	0	0.145	0.00	COMPLETE	01/08/2006
<b>16939</b> 13049	246 BALLYLESSON ROAD	01/08/2012	6	0	0.17	0.00	COMPLETE	01/08/2012
<b>16952</b> 13082	ADJACENT TO 1 DRUMBEG ROAD	01/08/2008	7	0	0.06	0.00	COMPLETE	01/08/2008

Site Ref	Site Name	Date of Survey	Units Complete	Remaining Potential	Area Developed	Area Remaining	Development Status	Completion Date
<b>19194</b>	249 BALLYLESSON ROAD	01/08/2008	4	0	0.14	0.00	COMPLETE	01/08/2008
<b>21520</b>	248 BALLYLESSON ROAD	31/03/2017	0	3	0	0.12	NOT STARTED	
<b>SETTLEMENT TOTALS</b>			<b>57</b>	<b>3</b>	<b>1.31</b>	<b>0.12</b>		

# Ballyaughlis Housing Monitor 31 March 2017



Based on Crown Copyright and is reproduced with the permission of Land & Property Services under delegated authority from the Controller of Her Majesty's Stationery Office, © Crown copyright and database right NIMA CS&LA156 (2017). Unauthorised reproduction infringes © Crown copyright and may lead to prosecution or civil proceedings.

## NORTHERN IRELAND LAND USE DATABASE

### HOUSING SITES

DEVELOPMENT STATUS OF ALL MONITORABLE SITES IN  
BALLYKNOCKAN AS OF 31 MARCH 2017

Site Ref	Site Name	Date of Survey	Units Complete	Remaining Potential	Area Developed	Area Remaining	Development Status	Completion Date
<b>21371</b>	SITE OPPOSITE 14 MILL ROAD & ADJACENT TO JUNCTION OF TULLYGARVIN ROAD	31/03/2017	0	2	0	0.18	NOT STARTED	
<b>SETTLEMENT TOTALS</b>			<b>0</b>	<b>2</b>	<b>0.00</b>	<b>0.18</b>		



# Ballyknockan Housing Monitor 31 March 2017



Based on Crown Copyright and is reproduced with the permission of Land & Property Services under delegated authority from the Controller of Her Majesty's Stationery Office, © Crown copyright and database right NIMA CS&LA156 (2017). Unauthorised reproduction infringes © Crown copyright and may lead to prosecution or civil proceedings.



## NORTHERN IRELAND LAND USE DATABASE HOUSING SITES

DEVELOPMENT STATUS OF ALL MONITORABLE SITES IN  
BALLYLESSON AS OF 31 MARCH 2017

Site Ref	Site Name	Date of Survey	Units Complete	Remaining Potential	Area Developed	Area Remaining	Development Status	Completion Date
<b>16722</b> 12384	113 BALLYLESSON ROAD	31/03/2017	0	1	0	0.12	NOT STARTED	
<b>16922</b> 13021	1 FORT ROAD	01/08/2004	1	0	0.05	0.00	COMPLETE	01/08/2004
<b>20271</b>	74 PURDYSBURN HILL	31/03/2017	0	2	0	0.10	NOT STARTED	
<b>21514</b>	30M SE OF 15 FORT ROAD	31/03/2017	0	1	0	0.17	NOT STARTED	
<b>21569</b>	GARDEN AREA OF 127 BALLYLESSON ROAD	31/03/2017	0	1	0	0.11	NOT STARTED	
<b>SETTLEMENT TOTALS</b>			<b>1</b>	<b>5</b>	<b>0.05</b>	<b>0.50</b>		

# Ballylesson Housing Monitor 31 March 2017



Based on Crown Copyright and is reproduced with the permission of Land & Property Services under delegated authority from the Controller of Her Majesty's Stationery Office, © Crown copyright and database right NIMA CS&LA156 (2017). Unauthorised reproduction infringes © Crown copyright and may lead to prosecution or civil proceedings.

## NORTHERN IRELAND LAND USE DATABASE

### HOUSING SITES

DEVELOPMENT STATUS OF ALL MONITORABLE SITES IN  
BALLYNADOLLY AS OF 31 MARCH 2017

Site Ref	Site Name	Date of Survey	Units Complete	Remaining Potential	Area Developed	Area Remaining	Development Status	Completion Date
<b>18348</b>	TO REAR 4 KILLULTAGH ROAD	31/03/2017	2	0	0.14	0.00	COMPLETE	31/03/2017
<b>20269</b>	51 GLENAVY ROAD	31/03/2017	0	1	0	0.07	NOT STARTED	
<b>20564</b>	110 GLENAVY ROAD	31/03/2017	0	6	0	0.22	NOT STARTED	
<b>21089</b>	110A GLENAVY ROAD	31/03/2017	0	6	0	0.19	NOT STARTED	
<b>SETTLEMENT TOTALS</b>			<b>2</b>	<b>13</b>	<b>0.14</b>	<b>0.48</b>		

# Ballynadolly Housing Monitor 31 March 2017



Based on Crown Copyright and is reproduced with the permission of Land & Property Services under delegated authority from the Controller of Her Majesty's Stationery Office, © Crown copyright and database right NIMA CS&LA156 (2017). Unauthorised reproduction infringes © Crown copyright and may lead to prosecution or civil proceedings.

## NORTHERN IRELAND LAND USE DATABASE

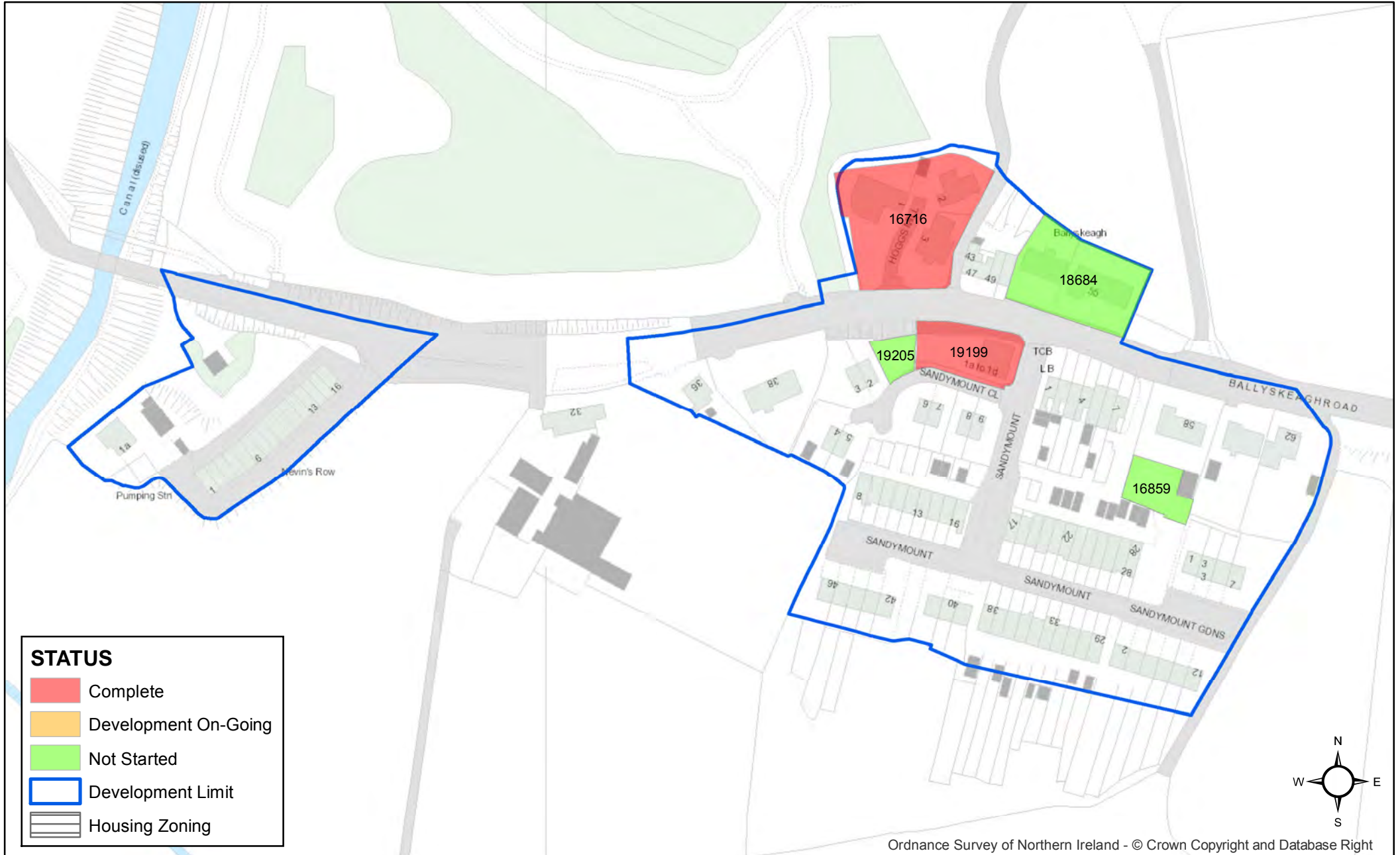
### HOUSING SITES

DEVELOPMENT STATUS OF ALL MONITORABLE SITES IN  
BALLYSKEAGH AS OF 31 MARCH 2017

Site Ref	Site Name	Date of Survey	Units Complete	Remaining Potential	Area Developed	Area Remaining	Development Status	Completion Date
<b>16716</b> 12377	41 BALLYSKEAGH ROAD	01/08/2002	3	0	0.21	0.00	COMPLETE	01/08/2002
<b>16859</b> 12843	TO THE REAR OF 58 BALLYSKEAGH ROAD	31/03/2017	0	1	0	0.04	NOT STARTED	
<b>18684</b>	55 BALLYSKEAGH ROAD	31/03/2017	0	1	0	0.14	NOT STARTED	
<b>19199</b>	1 SANDYMOUNT CLOSE	01/08/2010	3	0	0.07	0.00	COMPLETE	01/08/2010
<b>19205</b>	2 SANDYMOUNT CLOSE	31/03/2017	0	1	0	0.02	NOT STARTED	
<b>SETTLEMENT TOTALS</b>			<b>6</b>	<b>3</b>	<b>0.28</b>	<b>0.19</b>		



# Ballyskeagh Housing Monitor 31 March 2017



Ordnance Survey of Northern Ireland - © Crown Copyright and Database Right

Based on Crown Copyright and is reproduced with the permission of Land & Property Services under delegated authority from the Controller of Her Majesty's Stationery Office, © Crown copyright and database right NIMA CS&LA156 (2017). Unauthorised reproduction infringes © Crown copyright and may lead to prosecution or civil proceedings.

## NORTHERN IRELAND LAND USE DATABASE

### HOUSING SITES

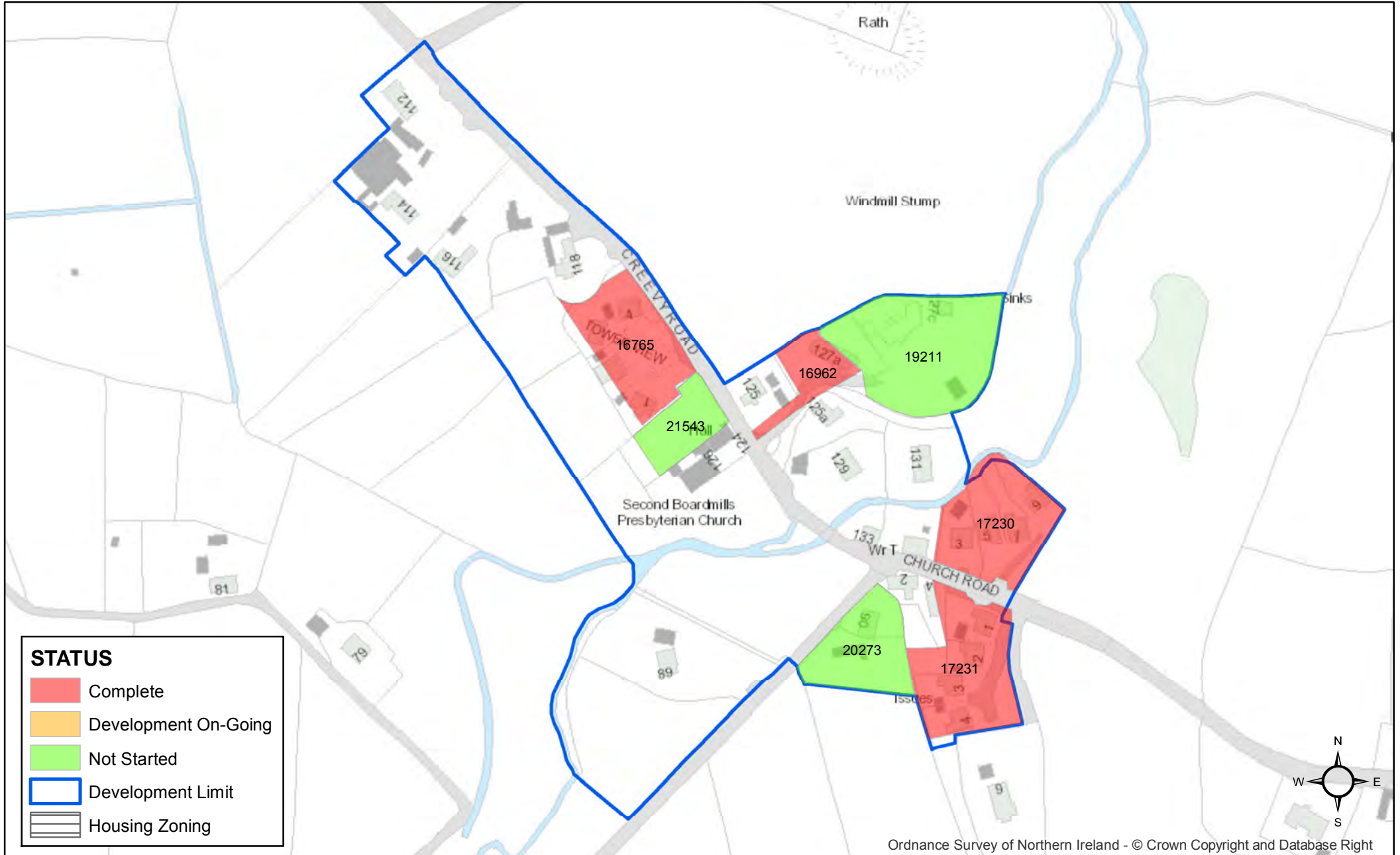
DEVELOPMENT STATUS OF ALL MONITORABLE SITES IN  
BOARDMILLS AS OF 31 MARCH 2017

Site Ref	Site Name	Date of Survey	Units Complete	Remaining Potential	Area Developed	Area Remaining	Development Status	Completion Date
<b>16765</b> 12495	ADJACENT TO 120 CREEVY ROAD	01/08/2004	4	0	0.27	0.00	COMPLETE	01/08/2004
<b>16962</b> 13116	TO REAR OF 125 CREEVY ROAD	01/08/2003	1	0	0.11	0.00	COMPLETE	01/08/2003
<b>17230</b>	5 CHURCH ROAD	01/08/2008	2	0	0.295	0.00	COMPLETE	01/08/2008
<b>17231</b>	SITE ADJACENT TO 4 CHURCH ROAD	01/08/2005	4	0	0.319	0.00	COMPLETE	01/08/2005
<b>19211</b>	LANDS TO THE REAR OF 125 A - 131 CREEVY ROAD	31/03/2017	0	3	0	0.44	NOT STARTED	
<b>20273</b>	90 DRENNAN ROAD	31/03/2017	0	2	0	0.22	NOT STARTED	
<b>21543</b>	FORMER BOARDMILLS PRESBYTERIAN CHURCH SITE CREEVY ROAD	31/03/2017	0	2	0	0.12	NOT STARTED	

<b>Site Ref</b>	<b>Site Name</b>	<b>Date of Survey</b>	<b>Units Complete</b>	<b>Remaining Potential</b>	<b>Area Developed</b>	<b>Area Remaining</b>	<b>Development Status</b>	<b>Completion Date</b>
<b>SETTLEMENT TOTALS</b>			<b>11</b>	<b>7</b>	<b>0.99</b>	<b>0.78</b>		



# Boardmills Housing Monitor 31 March 2017



Based on Crown Copyright and is reproduced with the permission of Land & Property Services under delegated authority from the Controller of Her Majesty's Stationery Office, © Crown copyright and database right NIMA CS&LA156 (2017). Unauthorised reproduction infringes © Crown copyright and may lead to prosecution or civil proceedings.

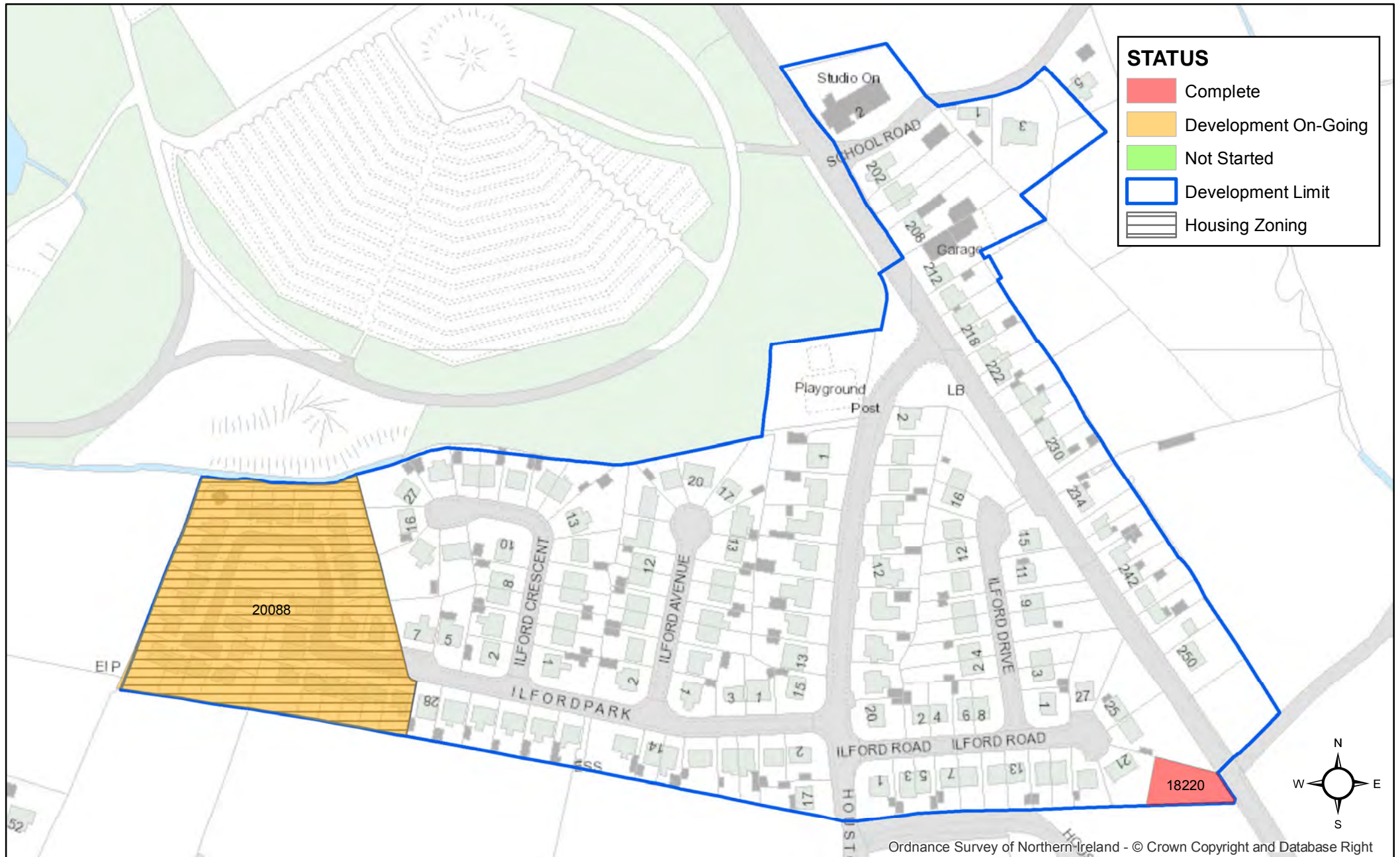
## NORTHERN IRELAND LAND USE DATABASE

### HOUSING SITES

DEVELOPMENT STATUS OF ALL MONITORABLE SITES IN  
CROSSNACREEVY AS OF 31 MARCH 2017

Site Ref	Site Name	Date of Survey	Units Complete	Remaining Potential	Area Developed	Area Remaining	Development Status	Completion Date
<b>18220</b>	21 ILFORD ROAD	01/08/2010	1	0	0.08	0.00	COMPLETE	01/08/2010
<b>20088</b>	LANDS WEST 28 & 7 ILFORD PARK CSY 02/01	31/03/2017	17	15	0.73	0.65	DEVELOPMENT ON- GOING	
<b>SETTLEMENT TOTALS</b>			<b>18</b>	<b>15</b>	<b>0.81</b>	<b>0.65</b>		

# Crossnacreevy Housing Monitor 31 March 2017



Based on Crown Copyright and is reproduced with the permission of Land & Property Services under delegated authority from the Controller of Her Majesty's Stationery Office, © Crown copyright and database right NIMA CS&LA156 (2017). Unauthorised reproduction infringes © Crown copyright and may lead to prosecution or civil proceedings.

## NORTHERN IRELAND LAND USE DATABASE

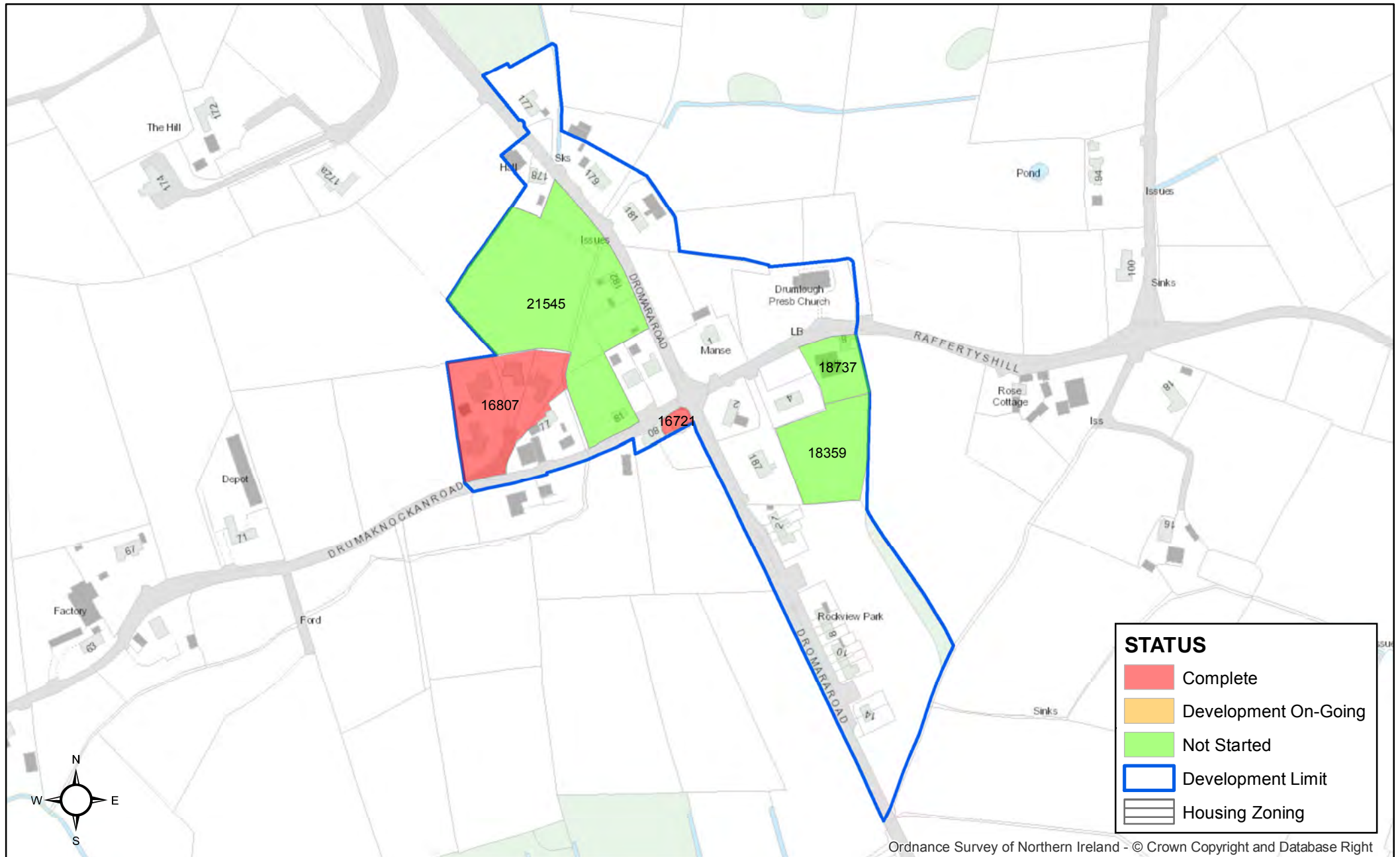
### HOUSING SITES

DEVELOPMENT STATUS OF ALL MONITORABLE SITES IN  
DRUMLOUGH AS OF 31 MARCH 2017

Site Ref	Site Name	Date of Survey	Units Complete	Remaining Potential	Area Developed	Area Remaining	Development Status	Completion Date
<b>16721</b> 12382	82 DRUMAKNOCKAN ROAD	01/08/2004	1	0	0.03	0.00	COMPLETE	01/08/2004
<b>16807</b> 12733	79 DRUMAKNOCKAN ROAD	31/03/2017	4	0	0.524	0.00	COMPLETE	31/03/2017
<b>18359</b>	WEST OF 14 RAFFERTYS HILL	31/03/2017	0	1	0	0.38	NOT STARTED	
<b>18737</b>	OPPOSITE DRUMLOUGH PRESBYTERIAN CHURCH RAFFERTYS HILL ROAD, HILLSBOROUGH	31/03/2017	0	4	0	0.16	NOT STARTED	
<b>21545</b>	182 DROMARA ROAD & 81 DRUMAKNOCKAN ROAD	31/03/2017	0	29	0	1.30	NOT STARTED	
<b>SETTLEMENT TOTALS</b>			<b>5</b>	<b>34</b>	<b>0.55</b>	<b>1.84</b>		



# Drumlough Housing Monitor 31 March 2017



Based on Crown Copyright and is reproduced with the permission of Land & Property Services under delegated authority from the Controller of Her Majesty's Stationery Office, © Crown copyright and database right NIMA CS&LA156 (2017). Unauthorised reproduction infringes © Crown copyright and may lead to prosecution or civil proceedings.

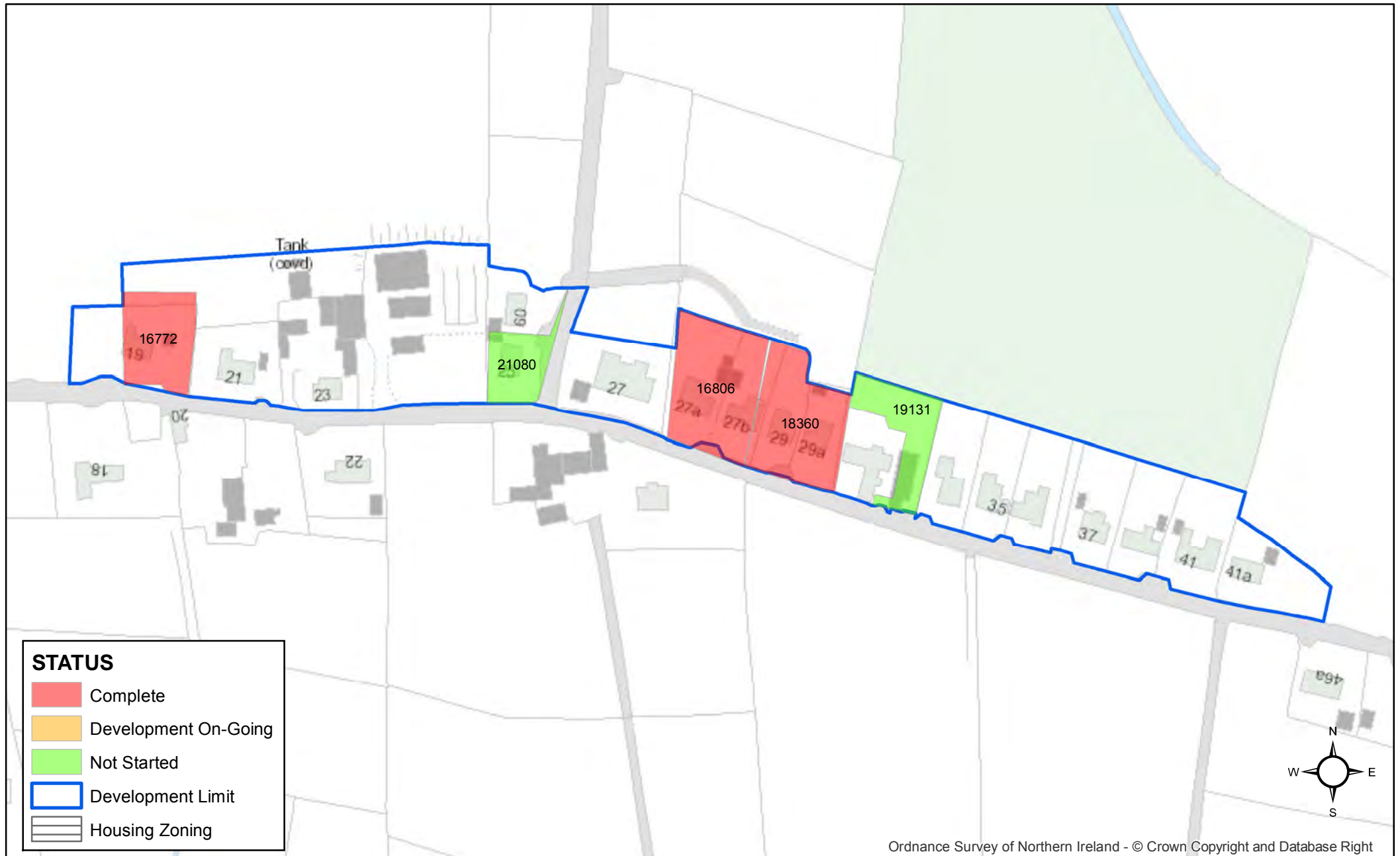
## NORTHERN IRELAND LAND USE DATABASE

### HOUSING SITES

DEVELOPMENT STATUS OF ALL MONITORABLE SITES IN  
DRUMLOUGH ROAD AS OF 31 MARCH 2017

Site Ref	Site Name	Date of Survey	Units Complete	Remaining Potential	Area Developed	Area Remaining	Development Status	Completion Date
<b>16772</b> 12515	SITE ADJACENT TO 21 DRUMLOUGH ROAD	01/08/2004	1	0	0.13	0.00	COMPLETE	01/08/2004
<b>16806</b> 12732	27 DRUMLOUGH ROAD	01/08/2006	2	0	0.219	0.00	COMPLETE	01/08/2006
<b>18360</b>	LANDS BETWEEN 27B AND 31 DRUMLOUGH ROAD	01/08/2011	1	0	0.2	0.00	COMPLETE	01/08/2011
<b>19131</b>	LAND ADJACENT TO 31 DRUMLOUGH ROAD	31/03/2017	0	1	0	0.11	NOT STARTED	
<b>21080</b>	25 DRUMLOUGH ROAD	31/03/2017	0	2	0	0.08	NOT STARTED	
<b>SETTLEMENT TOTALS</b>			<b>4</b>	<b>3</b>	<b>0.55</b>	<b>0.19</b>		

# Drumlough Road Housing Monitor 31 March 2017



Ordnance Survey of Northern Ireland - © Crown Copyright and Database Right

Based on Crown Copyright and is reproduced with the permission of Land & Property Services under delegated authority from the Controller of Her Majesty's Stationery Office, © Crown copyright and database right NIMA CS&LA156 (2017). Unauthorised reproduction infringes © Crown copyright and may lead to prosecution or civil proceedings.

## NORTHERN IRELAND LAND USE DATABASE

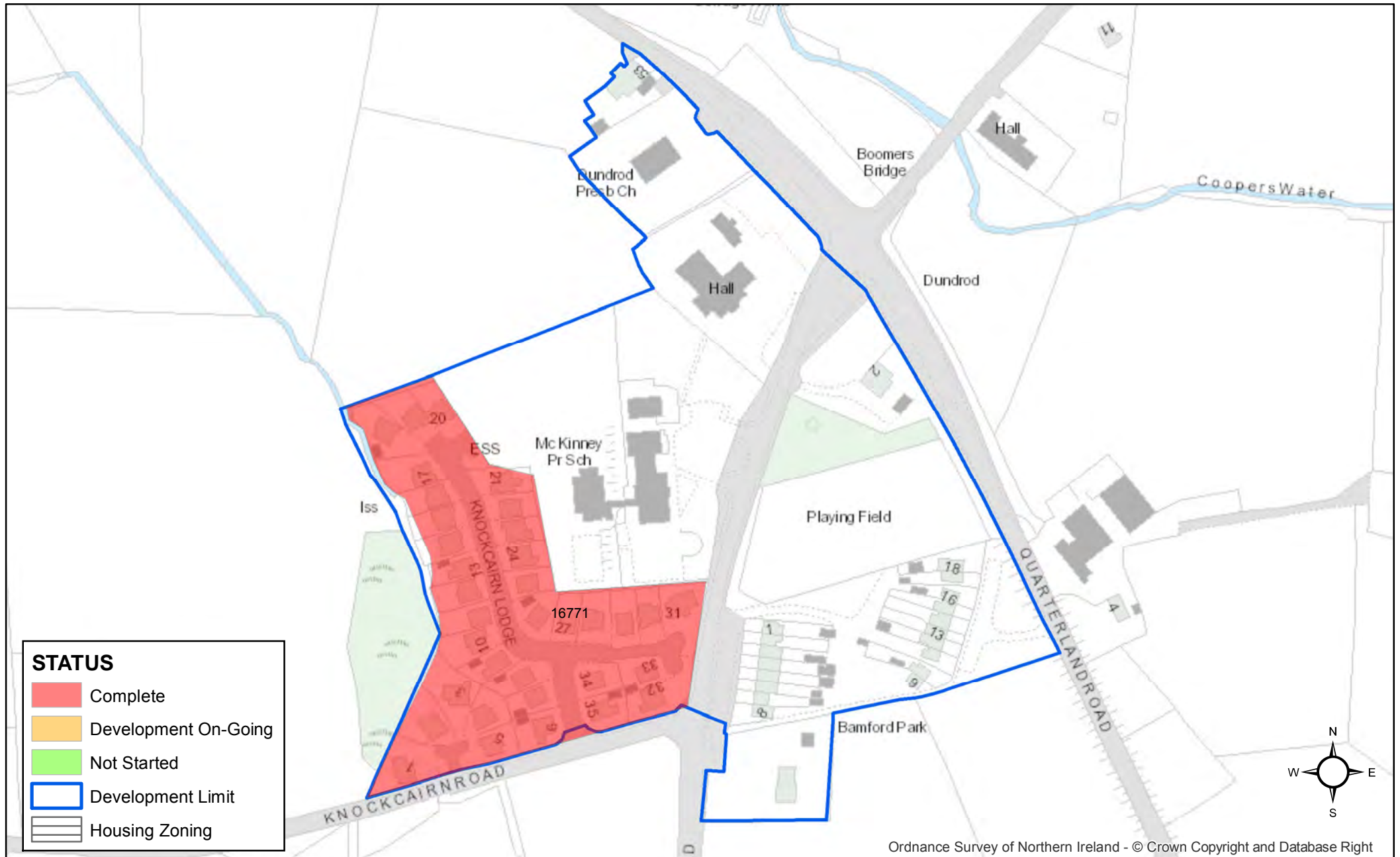
### HOUSING SITES

DEVELOPMENT STATUS OF ALL MONITORABLE SITES IN DUNDROD  
AS OF 31 MARCH 2017

Site Ref	Site Name	Date of Survey	Units Complete	Remaining Potential	Area Developed	Area Remaining	Development Status	Completion Date
<b>16771</b> 12514	JUNCTION OF LEATHMSTOWN ROAD AND KNOCKAIRN ROAD	01/08/2004	35	0	1.62	0.00	COMPLETE	01/08/2004
<b>SETTLEMENT TOTALS</b>			<b>35</b>	<b>0</b>	<b>1.62</b>	<b>0.00</b>		



# Dundrod Housing Monitor 31 March 2017



Ordnance Survey of Northern Ireland - © Crown Copyright and Database Right

Based on Crown Copyright and is reproduced with the permission of Land & Property Services under delegated authority from the Controller of Her Majesty's Stationery Office, © Crown copyright and database right NIMA CS&LA156 (2017). Unauthorised reproduction infringes © Crown copyright and may lead to prosecution or civil proceedings.

## NORTHERN IRELAND LAND USE DATABASE

### HOUSING SITES

DEVELOPMENT STATUS OF ALL MONITORABLE SITES IN  
DUNEIGHT AS OF 31 MARCH 2017

Site Ref	Site Name	Date of Survey	Units Complete	Remaining Potential	Area Developed	Area Remaining	Development Status	Completion Date
<b>18362</b>	12 THE GROVE	31/03/2017	0	2	0	0.20	NOT STARTED	
<b>19046</b>	SITE ADJACENT TO 72 LIMEHILL ROAD	01/08/2007	1	0	0.13	0.00	COMPLETE	01/08/2007
<b>21583</b>	ADJACENT TO 257 BALLYNAHINCH ROAD	31/03/2017	0	1	0	0.07	NOT STARTED	
<b>SETTLEMENT TOTALS</b>			<b>1</b>	<b>3</b>	<b>0.13</b>	<b>0.27</b>		

# Duneight Housing Monitor 31 March 2017



Based on Crown Copyright and is reproduced with the permission of Land & Property Services under delegated authority from the Controller of Her Majesty's Stationery Office, © Crown copyright and database right NIMA CS&LA156 (2017). Unauthorised reproduction infringes © Crown copyright and may lead to prosecution or civil proceedings.

## NORTHERN IRELAND LAND USE DATABASE

### HOUSING SITES

DEVELOPMENT STATUS OF ALL MONITORABLE SITES IN FEUMORE  
AS OF 31 MARCH 2017

Site Ref	Site Name	Date of Survey	Units Complete	Remaining Potential	Area Developed	Area Remaining	Development Status	Completion Date
<b>16723</b> 12387	ADJACENT TO 14B FEUMORE ROAD	01/08/2006	2	0	0.16	0.00	COMPLETE	01/08/2006
<b>16724</b> 12388	9 FEUMORE ROAD	31/03/2017	0	1	0	0.26	NOT STARTED	
<b>19236</b>	SITE OPPOSITE 14 A FEUMORE ROAD	31/03/2017	0	1	0	0.23	NOT STARTED	
<b>20563</b>	1 SHORE ROAD	31/03/2017	0	1	0	0.26	NOT STARTED	
<b>21415</b>	APPROX 80M WEST OF 14 FEUMORE ROAD	31/03/2017	0	1	0	0.25	NOT STARTED	
<b>SETTLEMENT TOTALS</b>			<b>2</b>	<b>4</b>	<b>0.16</b>	<b>1.00</b>		

# Feumore Housing Monitor 31 March 2017



Based on Crown Copyright and is reproduced with the permission of Land & Property Services under delegated authority from the Controller of Her Majesty's Stationery Office, © Crown copyright and database right NIMA CS&LA156 (2017). Unauthorised reproduction infringes © Crown copyright and may lead to prosecution or civil proceedings.

## NORTHERN IRELAND LAND USE DATABASE

### HOUSING SITES

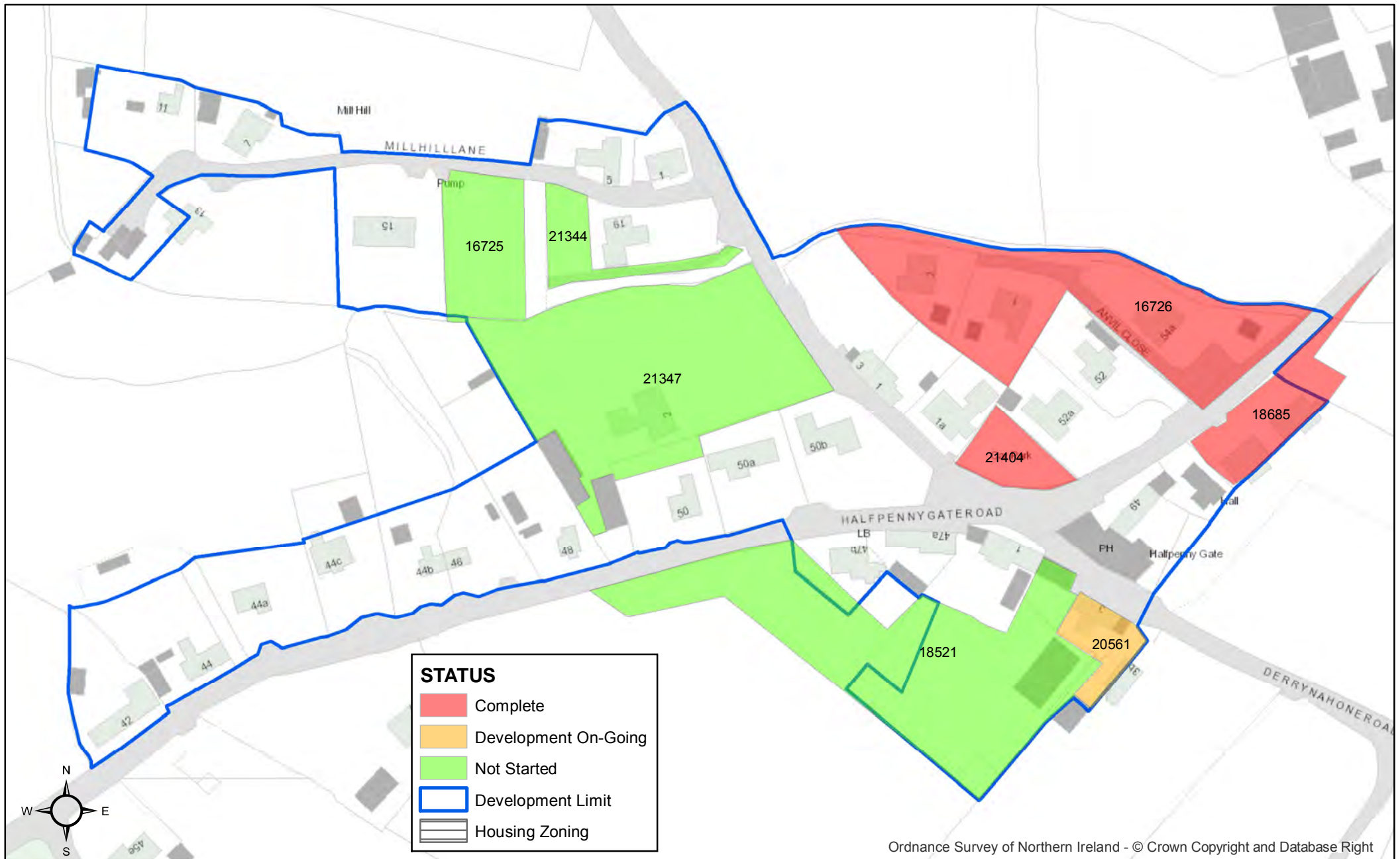
DEVELOPMENT STATUS OF ALL MONITORABLE SITES IN  
HALFPENNY GATE AS OF 31 MARCH 2017

Site Ref	Site Name	Date of Survey	Units Complete	Remaining Potential	Area Developed	Area Remaining	Development Status	Completion Date
<b>16725</b> 12389	17 MILL HILL LANE	31/03/2017	0	4	0	0.13	NOT STARTED	
<b>16726</b> 12391	REAR OF 52 HALFPENNY GATE ROAD	01/08/2002	2	0	0.44	0.00	COMPLETE	01/08/2002
<b>18521</b>	1 DERRYNABONE ROAD	31/03/2017	0	17	0	0.56	NOT STARTED	
<b>18685</b>	53 HALFPENNY GATE ROAD	01/08/2007	2	0	0.112	0.00	COMPLETE	01/08/2007
<b>20561</b>	3 DERRYNABONE ROAD	31/03/2017	1	1	0.03	0.02	DEVELOPMENT ON-GOING	
<b>21344</b>	SITE TO REAR OF 19 MILL HILL LANE	31/03/2017	0	1	0	0.06	NOT STARTED	
<b>21347</b>	LAND TO REAR OF 50, 50A & 50B HALFPENNY GATE ROAD	31/03/2017	0	2	0	0.55	NOT STARTED	

Site Ref	Site Name	Date of Survey	Units Complete	Remaining Potential	Area Developed	Area Remaining	Development Status	Completion Date
<b>21404</b>	LAND ADJACENT TO. 52A HALFPENNY GATE ROAD & 1A DAMHEAD ROAD	31/03/2017	1	0	0.06	0.00	COMPLETE	31/03/2017
<b>SETTLEMENT TOTALS</b>			<b>6</b>	<b>25</b>	<b>0.64</b>	<b>1.32</b>		



# Halfpenny Gate Housing Monitor 31 March 2017



Based on Crown Copyright and is reproduced with the permission of Land & Property Services under delegated authority from the Controller of Her Majesty's Stationery Office, © Crown copyright and database right NIMA CS&LA156 (2017). Unauthorised reproduction infringes © Crown copyright and may lead to prosecution or civil proceedings.



## NORTHERN IRELAND LAND USE DATABASE

### HOUSING SITES

DEVELOPMENT STATUS OF ALL MONITORABLE SITES IN  
HALFTOWN AS OF 31 MARCH 2017

Site Ref	Site Name	Date of Survey	Units Complete	Remaining Potential	Area Developed	Area Remaining	Development Status	Completion Date
<b>19162</b>	65 A HALFTOWN ROAD, MAZE	31/03/2017	0	30	0	1.03	NOT STARTED	
<b>21085</b>	95 HALFTOWN ROAD	31/03/2017	0	1	0	0.18	NOT STARTED	
<b>SETTLEMENT TOTALS</b>			<b>0</b>	<b>31</b>	<b>0.00</b>	<b>1.21</b>		

# Halftown Housing Monitor 31 March 2017



Based on Crown Copyright and is reproduced with the permission of Land & Property Services under delegated authority from the Controller of Her Majesty's Stationery Office, © Crown copyright and database right NIMA CS&LA156 (2017). Unauthorised reproduction infringes © Crown copyright and may lead to prosecution or civil proceedings.

## NORTHERN IRELAND LAND USE DATABASE

### HOUSING SITES

DEVELOPMENT STATUS OF ALL MONITORABLE SITES IN HILLHALL  
AS OF 31 MARCH 2017

Site Ref	Site Name	Date of Survey	Units Complete	Remaining Potential	Area Developed	Area Remaining	Development Status	Completion Date
<b>16770</b> 12513	REAR OF 170 HILLHALL ROAD	31/03/2017	0	1	0	0.25	NOT STARTED	
<b>16926</b> 13029	200 HILLHALL ROAD	31/03/2017	0	4	0	0.41	NOT STARTED	
<b>16936</b> 13046	223 - 225 HILLHALL ROAD	01/08/2007	8	0	0.368	0.00	COMPLETE	01/08/2007
<b>17233</b>	ADJACENT TO 174 HILLHALL ROAD	01/08/2013	4	0	0.34	0.00	COMPLETE	01/08/2013
<b>20678</b>	HILLHALL PRIMARY SCHOOL 33 ORR'S LANE	01/08/2013	19	0	0.8	0.00	COMPLETE	01/08/2013
<b>SETTLEMENT TOTALS</b>			<b>31</b>	<b>5</b>	<b>1.51</b>	<b>0.66</b>		

# Hillhall Housing Monitor 31 March 2017



Based on Crown Copyright and is reproduced with the permission of Land & Property Services under delegated authority from the Controller of Her Majesty's Stationery Office, © Crown copyright and database right NIMA CS&LA156 (2017). Unauthorised reproduction infringes © Crown copyright and may lead to prosecution or civil proceedings.

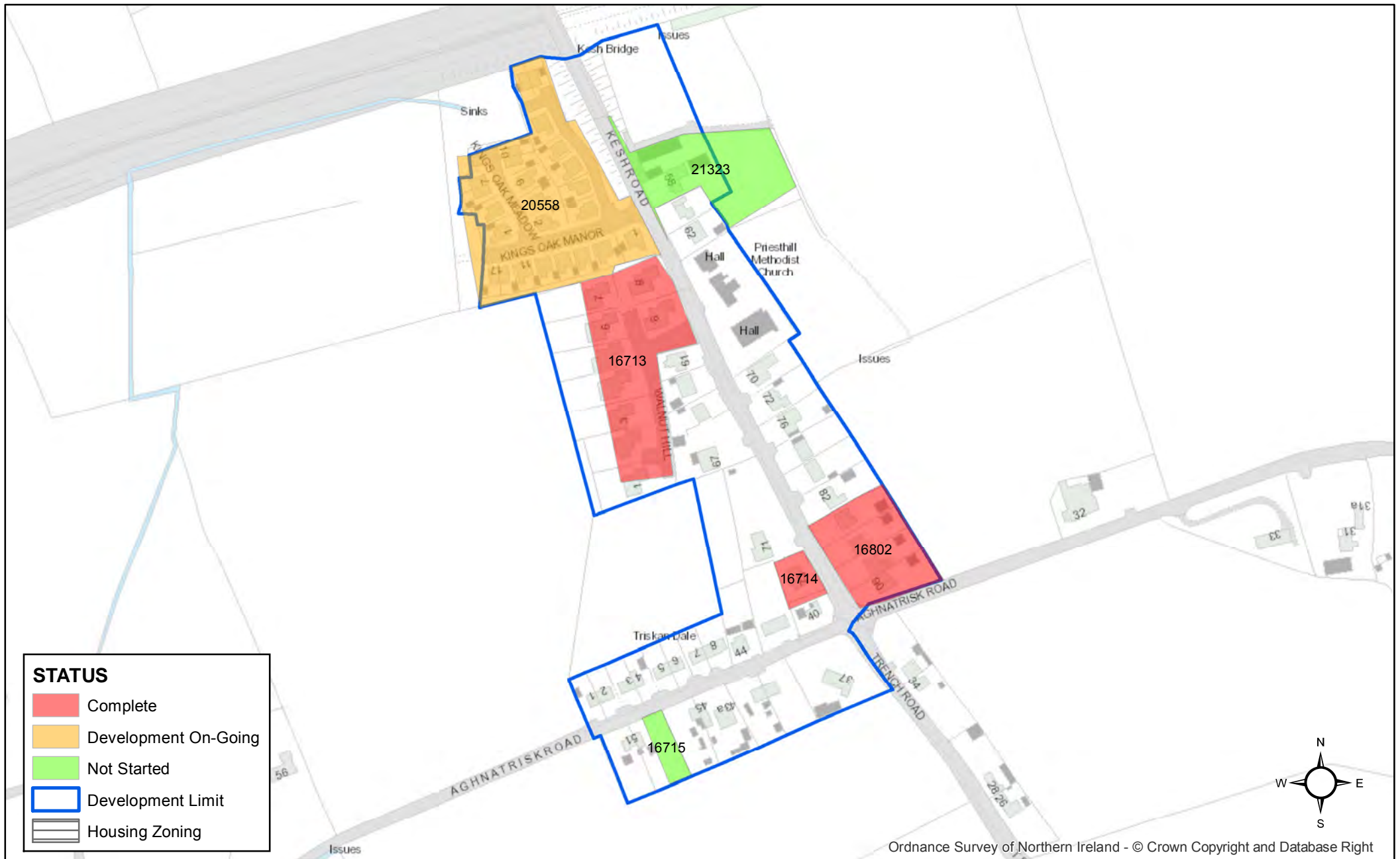
## NORTHERN IRELAND LAND USE DATABASE

### HOUSING SITES

DEVELOPMENT STATUS OF ALL MONITORABLE SITES IN  
KESHBRIDGE AS OF 31 MARCH 2017

Site Ref	Site Name	Date of Survey	Units Complete	Remaining Potential	Area Developed	Area Remaining	Development Status	Completion Date
<b>16713</b> 12373	59 WALNUT HILL, KESH ROAD	01/08/2004	8	0	0.61	0.00	COMPLETE	01/08/2004
<b>16714</b> 12374	BETWEEN 71 KESH ROAD AND 40 AGHNATRISK ROAD	01/08/2006	1	0	0.08	0.00	COMPLETE	01/08/2006
<b>16715</b> 12375	GARDENS TO THE EAST OF 49 AGHNATRISK ROAD	31/03/2017	0	1	0	0.07	NOT STARTED	
<b>16802</b> 12728	82 KESH ROAD	01/08/2003	4	0	0.37	0.00	COMPLETE	01/08/2003
<b>20558</b>	KESH HOUSE KESH ROAD	31/03/2017	23	1	1.02	0.05	DEVELOPMENT ON- GOING	
<b>21323</b>	58 KESH ROAD	31/03/2017	0	4	0	0.42	NOT STARTED	
<b>SETTLEMENT TOTALS</b>			<b>36</b>	<b>6</b>	<b>2.08</b>	<b>0.54</b>		

# Kesh Bridge Housing Monitor 31 March 2017



Based on Crown Copyright and is reproduced with the permission of Land & Property Services under delegated authority from the Controller of Her Majesty's Stationery Office, © Crown copyright and database right NIMA CS&LA156 (2017). Unauthorised reproduction infringes © Crown copyright and may lead to prosecution or civil proceedings.

## NORTHERN IRELAND LAND USE DATABASE

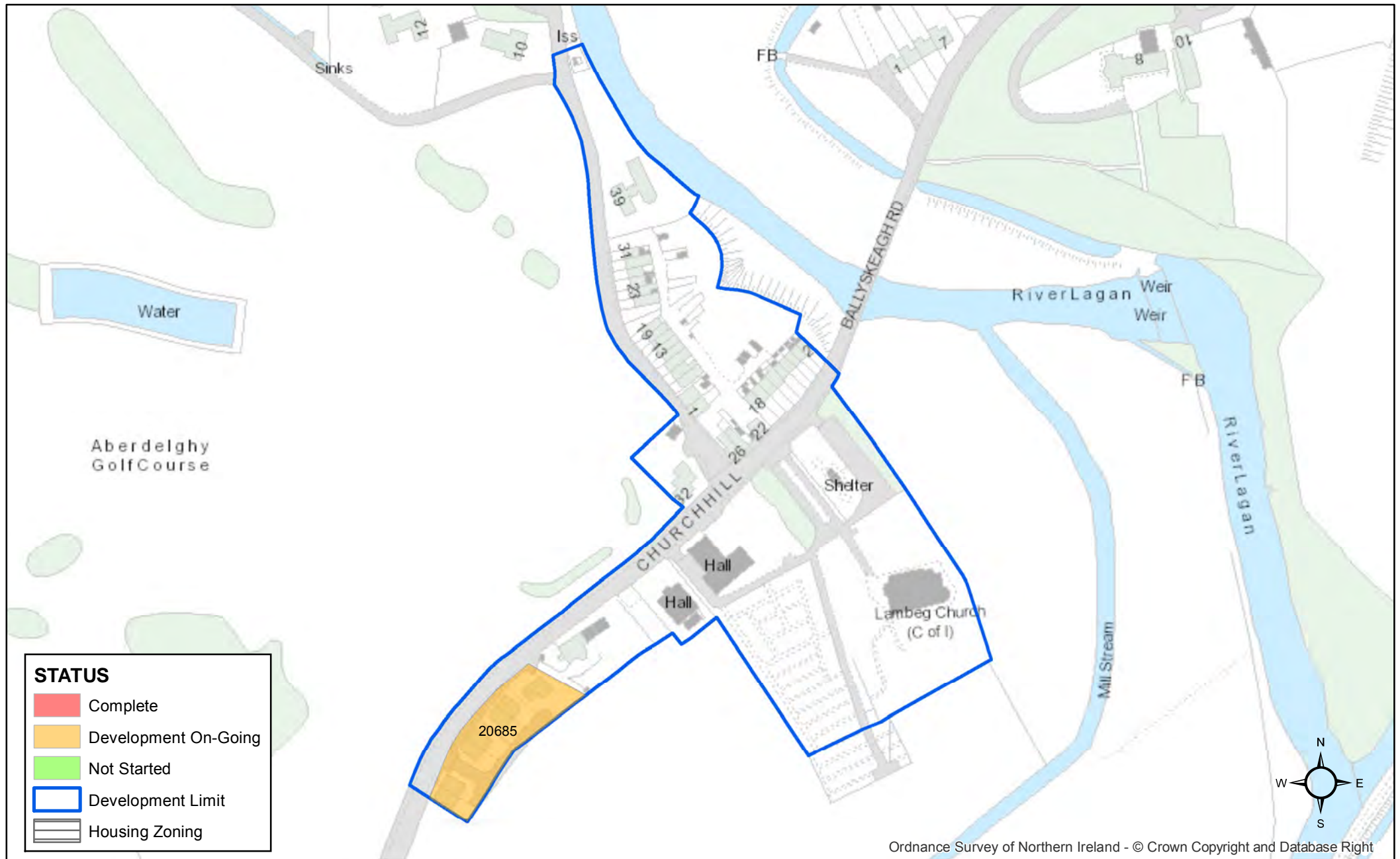
### HOUSING SITES

DEVELOPMENT STATUS OF ALL MONITORABLE SITES IN LAMBEG  
AS OF 31 MARCH 2017

Site Ref	Site Name	Date of Survey	Units Complete	Remaining Potential	Area Developed	Area Remaining	Development Status	Completion Date
<b>20685</b>	31 CHURCH HILL	31/03/2017	5	2	0.13	0.06	DEVELOPMENT ON-GOING	
<b>SETTLEMENT TOTALS</b>			<b>5</b>	<b>2</b>	<b>0.13</b>	<b>0.06</b>		



# Lambeg Housing Monitor 31 March 2017



Ordnance Survey of Northern Ireland - © Crown Copyright and Database Right

Based on Crown Copyright and is reproduced with the permission of Land & Property Services under delegated authority from the Controller of Her Majesty's Stationery Office, © Crown copyright and database right NIMA CS&LA156 (2017). Unauthorised reproduction infringes © Crown copyright and may lead to prosecution or civil proceedings.



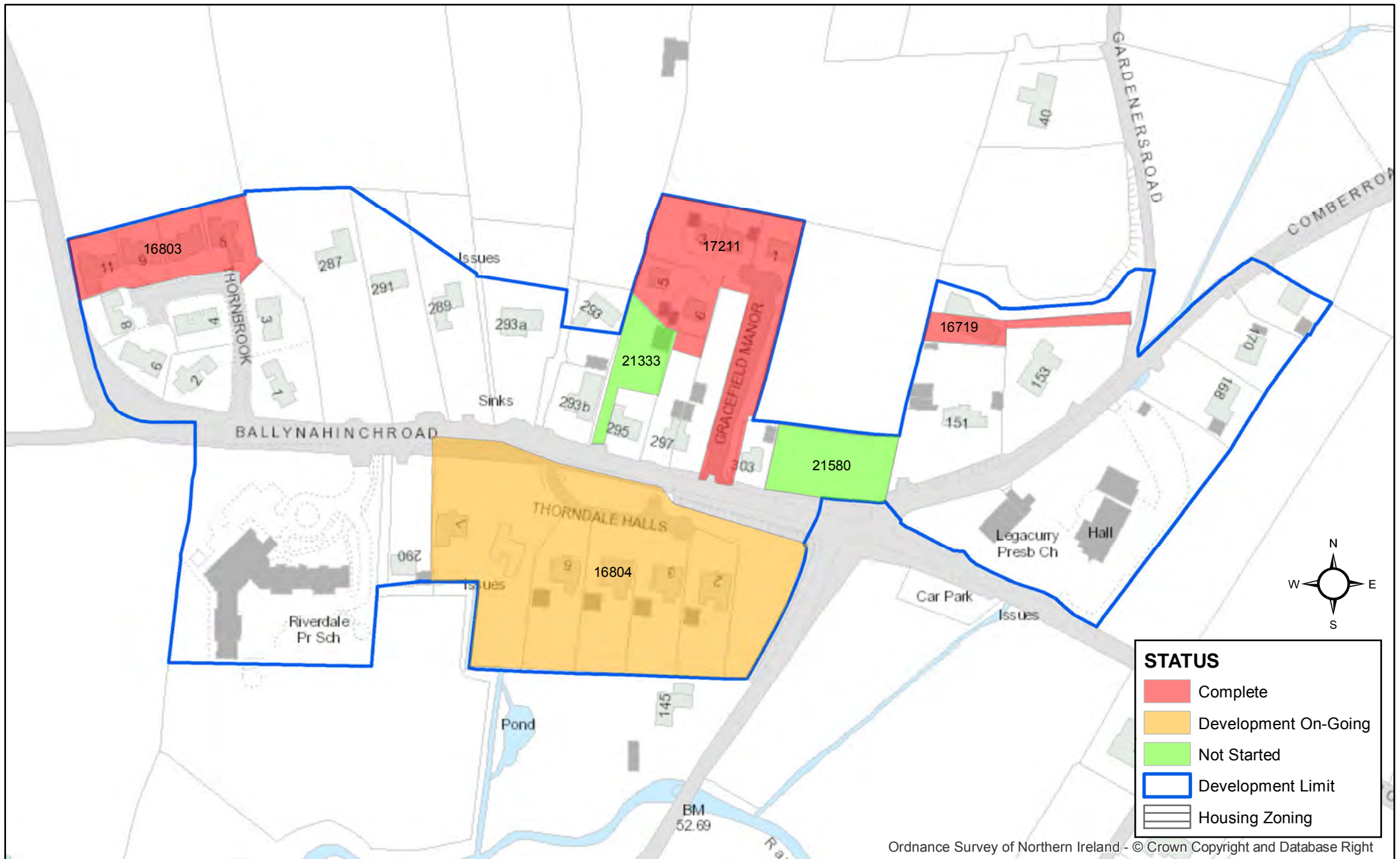
## NORTHERN IRELAND LAND USE DATABASE

### HOUSING SITES

DEVELOPMENT STATUS OF ALL MONITORABLE SITES IN  
LEGACURRY AS OF 31 MARCH 2017

Site Ref	Site Name	Date of Survey	Units Complete	Remaining Potential	Area Developed	Area Remaining	Development Status	Completion Date
<b>16719</b> 12380	40 GARDNERS ROAD	01/08/2002	1	0	0.08	0.00	COMPLETE	01/08/2002
<b>16803</b> 12729	THORNBROOK	01/08/2011	4	0	0.3	0.00	COMPLETE	01/08/2011
<b>16804</b> 12730	BALLYNAHINCH ROAD	31/03/2017	5	2	0.89	0.69	DEVELOPMENT ON-GOING	
<b>17211</b>	LAND TO THE REAR OF 295, 297 AND 299 BALLYNAHINCH ROAD	31/03/2015	6	0	0.57	0.00	COMPLETE	31/03/2015
<b>21333</b>	BEHIND 295 BALLYNAHINCH ROAD	31/03/2017	0	1	0	0.12	NOT STARTED	
<b>21580</b>	ADJACENT AND EAST OF 303 BALLYNAHINCH ROAD	31/03/2017	0	4	0	0.19	NOT STARTED	
<b>SETTLEMENT TOTALS</b>			<b>16</b>	<b>7</b>	<b>1.84</b>	<b>1.00</b>		

# Legacurry Housing Monitor 31 March 2017



Based on Crown Copyright and is reproduced with the permission of Land & Property Services under delegated authority from the Controller of Her Majesty's Stationery Office, © Crown copyright and database right NIMA CS&LA156 (2017). Unauthorised reproduction infringes © Crown copyright and may lead to prosecution or civil proceedings.

## NORTHERN IRELAND LAND USE DATABASE

### HOUSING SITES

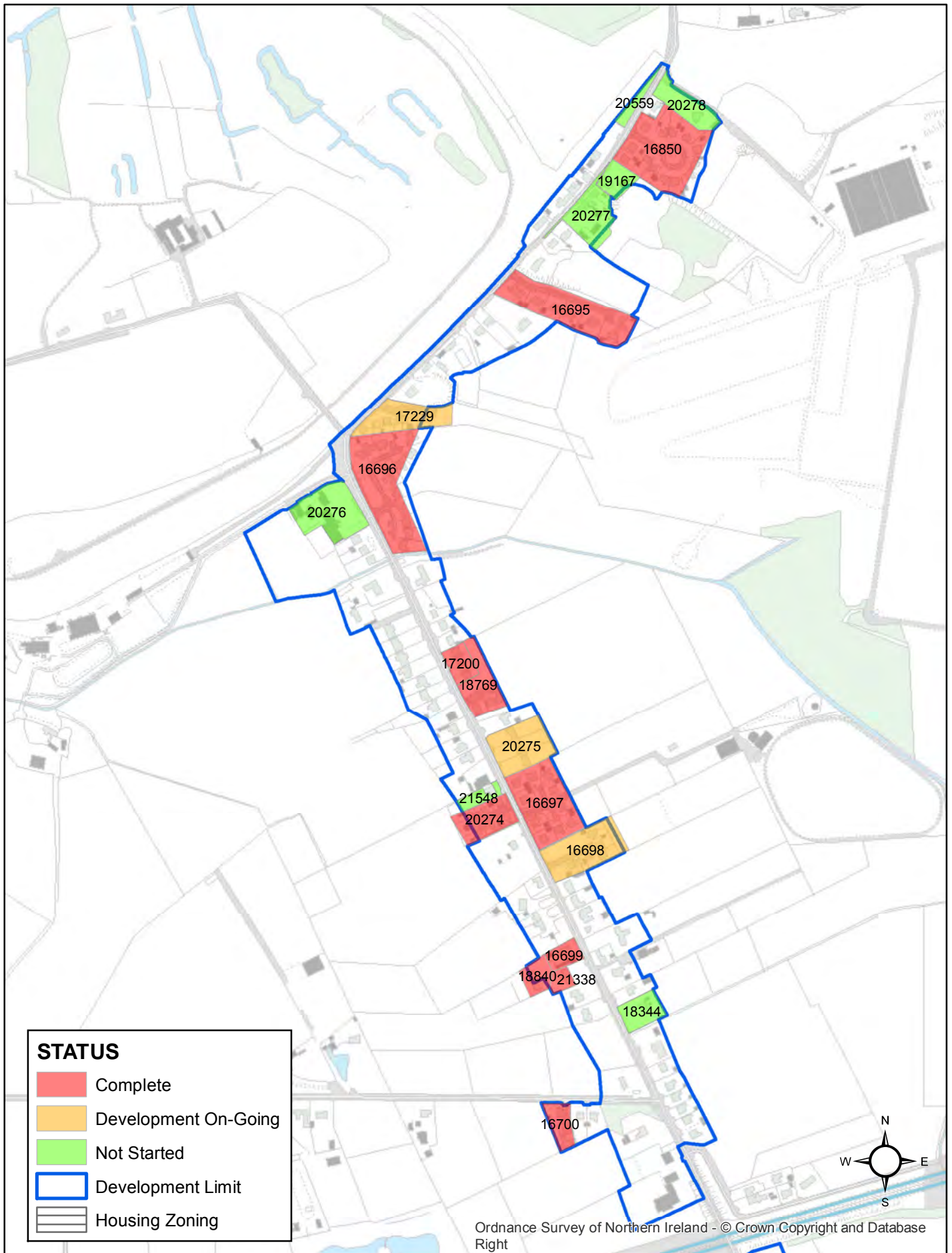
DEVELOPMENT STATUS OF ALL MONITORABLE SITES IN  
LONGKESH AS OF 31 MARCH 2017

Site Ref	Site Name	Date of Survey	Units Complete	Remaining Potential	Area Developed	Area Remaining	Development Status	Completion Date
<b>16695</b> 12354	41 GRAVELHILL ROAD	01/08/2006	6	0	0.74	0.00	COMPLETE	01/08/2006
<b>16696</b> 12355	57 GRAVELHILL ROAD	01/08/2002	13	0	0.9	0.00	COMPLETE	01/08/2002
<b>16697</b> 12356	20 STABLE LANE, KESH ROAD	01/08/2006	10	0	0.68	0.00	COMPLETE	01/08/2006
<b>16698</b> 12357	24A KESH ROAD	31/03/2017	2	7	0.2	0.30	DEVELOPMENT ON-GOING	
<b>16699</b> 12358	ADJACENT TO 35 KESH ROAD	01/08/2002	1	0	0.12	0.00	COMPLETE	01/08/2002
<b>16700</b> 12359	11 COCKHILL ROAD	01/08/2003	2	0	0.17	0.00	COMPLETE	01/08/2003
<b>16850</b> 12825	55M SOUTH WEST OF NO. 29 ROYAL HILL, GRAVEL HILL ROAD	01/08/2006	14	0	0.858	0.00	COMPLETE	01/08/2006

<b>Site Ref</b>	<b>Site Name</b>	<b>Date of Survey</b>	<b>Units Complete</b>	<b>Remaining Potential</b>	<b>Area Developed</b>	<b>Area Remaining</b>	<b>Development Status</b>	<b>Completion Date</b>
<b>17200</b>	8 KESH ROAD	01/08/2010	4	0	0.15	0.00	COMPLETE	01/08/2010
<b>17229</b>	55 GRAVELHILL ROAD	31/03/2017	6	1	0.32	0.06	DEVELOPMENT ON-GOING	
<b>18344</b>	42 KESH ROAD	31/03/2017	0	3	0	0.20	NOT STARTED	
<b>18769</b>	ADJACENT TO 10 KESH ROAD, MOIRA	01/08/2013	5	0	0.27	0.03	COMPLETE	01/08/2013
<b>18840</b>	LAND TO REAR OF 35 KESH ROAD	01/08/2007	1	0	0.14	0.00	COMPLETE	01/08/2007
<b>19167</b>	31 GRAVELHILL ROAD, MAZE	31/03/2017	0	3	0	0.15	NOT STARTED	
<b>20274</b>	19 KESH ROAD	31/03/2016	7	0	0.32	0.00	COMPLETE	31/03/2016
<b>20275</b>	14-18 KESH ROAD	31/03/2017	2	10	0.07	0.36	DEVELOPMENT ON-GOING	
<b>20276</b>	60 GRAVELHILL ROAD	31/03/2017	0	36	0	0.49	NOT STARTED	

Site Ref	Site Name	Date of Survey	Units Complete	Remaining Potential	Area Developed	Area Remaining	Development Status	Completion Date
<b>20277</b>	33-37 GRAVELHILL ROAD	31/03/2017	0	5	0	0.35	NOT STARTED	
<b>20278</b>	27 GRAVELHILL ROAD	31/03/2017	0	3	0	0.27	NOT STARTED	
<b>20559</b>	SITE OPPOSITE 29 GRAVELHILL ROAD	31/03/2017	0	2	0	0.08	NOT STARTED	
<b>21338</b>	LAND AT 35 KESH ROAD	31/03/2016	1	0	0.08	0.00	COMPLETE	31/03/2016
<b>21548</b>	LANDS TO THE REAR OF 17 KESH ROAD	31/03/2017	0	1	0	0.08	NOT STARTED	
<b>SETTLEMENT TOTALS</b>			<b>74</b>	<b>71</b>	<b>5.02</b>	<b>2.38</b>		

# Long Kesh Housing Monitor 31 March 2017



Based on Crown Copyright and is reproduced with the permission of Land & Property Services under delegated authority from the Controller of Her Majesty's Stationery Office, © Crown copyright and database right NIMA CS&LA156 (2017). Unauthorised reproduction infringes © Crown copyright and may lead to prosecution or civil proceedings.

## NORTHERN IRELAND LAND USE DATABASE

### HOUSING SITES

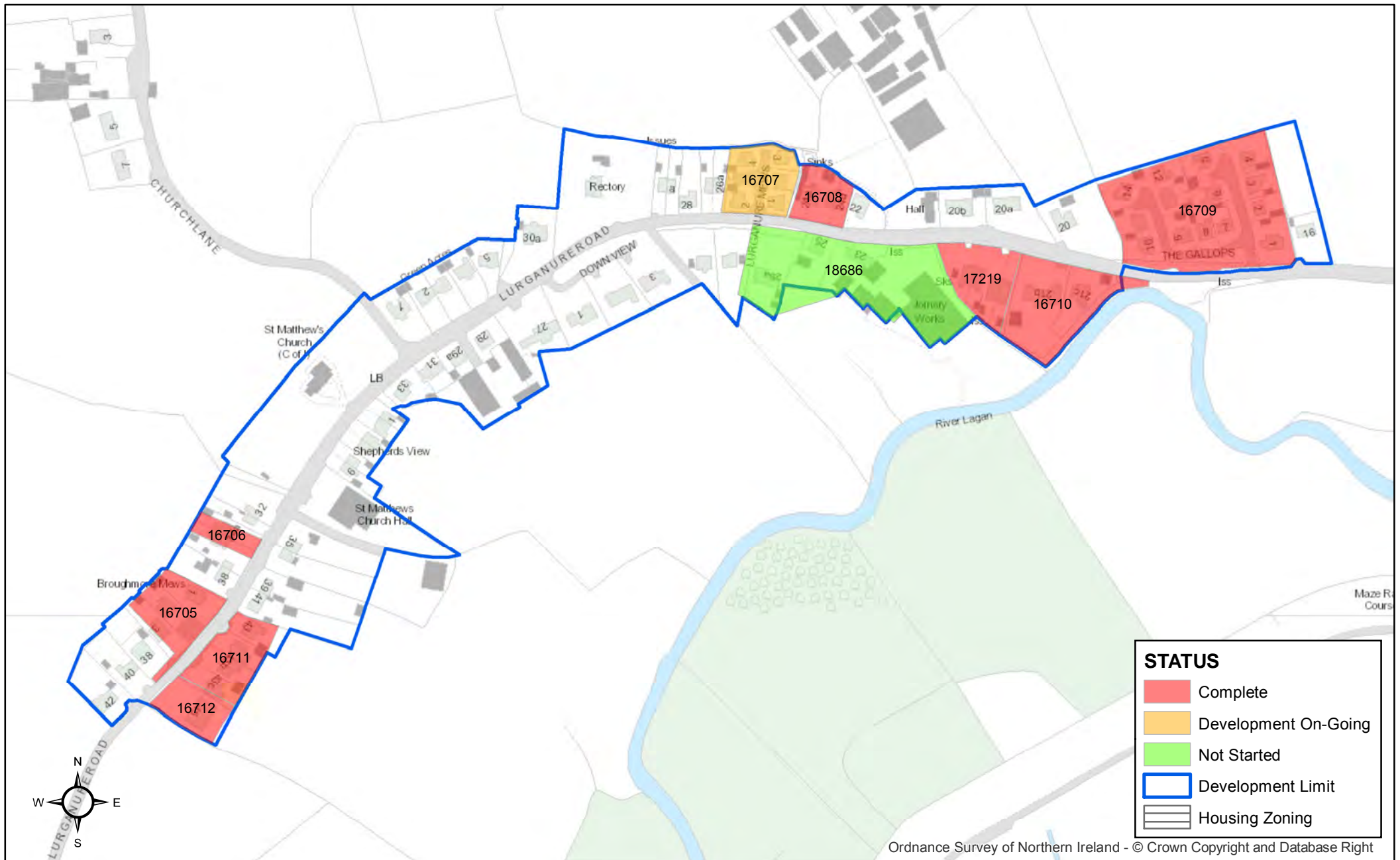
DEVELOPMENT STATUS OF ALL MONITORABLE SITES IN LOWER  
BROOMHEDGE AS OF 31 MARCH 2017

Site Ref	Site Name	Date of Survey	Units Complete	Remaining Potential	Area Developed	Area Remaining	Development Status	Completion Date
<b>16705</b> 12364	ADJACENT TO 38 LURGANURE ROAD	01/08/2002	3	0	0.2	0.00	COMPLETE	01/08/2002
<b>16706</b> 12366	BETWEEN 34 & 36 LURGANURE ROAD	01/08/2002	2	0	0.08	0.00	COMPLETE	01/08/2002
<b>16707</b> 12367	24 & 26 LURGANURE ROAD	31/03/2017	1	4	0.042	0.17	DEVELOPMENT ON-GOING	
<b>16708</b> 12368	22-24 LURGANURE ROAD	01/08/2005	4	0	0.13	0.00	COMPLETE	01/08/2005
<b>16709</b> 12369	18 LURGANURE ROAD	01/08/2005	15	0	0.88	0.00	COMPLETE	01/08/2005
<b>16710</b> 12370	LAND ADJACENT TO 21A LURGANURE ROAD	01/08/2002	1	0	0.37	0.00	COMPLETE	01/08/2002
<b>16711</b> 12371	43 LURGANURE ROAD	01/08/2008	3	0	0.21	0.00	COMPLETE	01/08/2008

Site Ref	Site Name	Date of Survey	Units Complete	Remaining Potential	Area Developed	Area Remaining	Development Status	Completion Date
<b>16712</b> 12372	ADJACENT TO 43 LURGANURE ROAD	01/08/2002	1	0	0.13	0.00	COMPLETE	01/08/2002
<b>17219</b>	21A LURGANURE ROAD	01/08/2006	3	0	0.204	0.00	COMPLETE	01/08/2006
<b>18686</b>	LANDS AT 23, 25, AND 25A LURGANURE ROAD	31/03/2017	0	12	0	0.72	NOT STARTED	
<b>SETTLEMENT TOTALS</b>			<b>33</b>	<b>16</b>	<b>2.25</b>	<b>0.89</b>		



# Lower Broomhedge Housing Monitor 31 March 2017



Based on Crown Copyright and is reproduced with the permission of Land & Property Services under delegated authority from the Controller of Her Majesty's Stationery Office, © Crown copyright and database right NIMA CS&LA156 (2017). Unauthorised reproduction infringes © Crown copyright and may lead to prosecution or civil proceedings.

## NORTHERN IRELAND LAND USE DATABASE

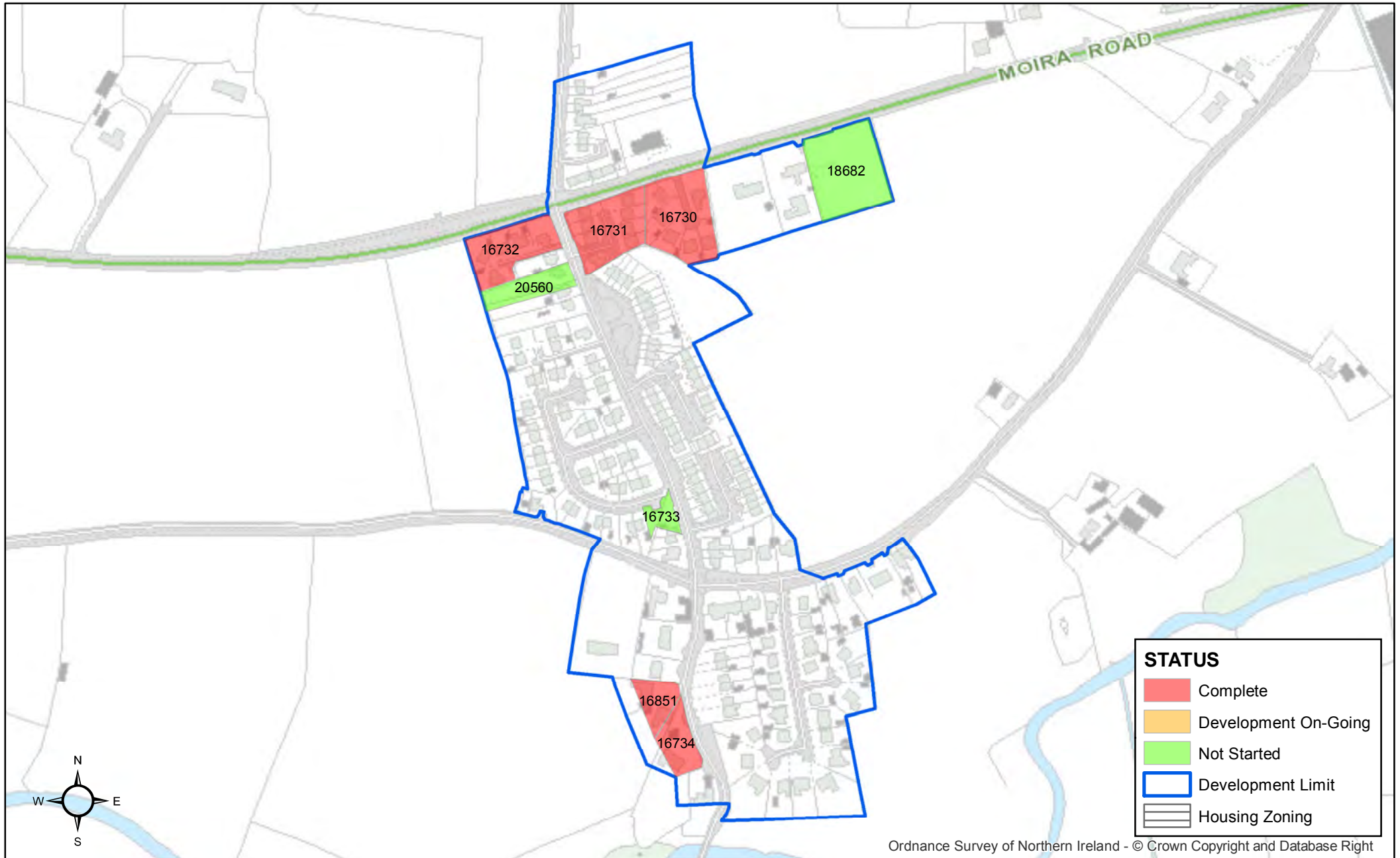
### HOUSING SITES

DEVELOPMENT STATUS OF ALL MONITORABLE SITES IN  
LURGANURE AS OF 31 MARCH 2017

Site Ref	Site Name	Date of Survey	Units Complete	Remaining Potential	Area Developed	Area Remaining	Development Status	Completion Date
<b>16730</b> 12399	229 MOIRA ROAD	01/08/2003	5	0	0.34	0.00	COMPLETE	01/08/2003
<b>16731</b> 12400	1 GRAVELHILL ROAD	01/08/2003	8	0	0.3	0.00	COMPLETE	01/08/2003
<b>16732</b> 12401	TO THE REAR OF 2 GRAVELHILL ROAD	01/08/2002	4	0	0.24	0.00	COMPLETE	01/08/2002
<b>16733</b> 12402	ADJACENT TO 23 DOWN ROYAL & 8A GRAVELHILL ROAD	31/03/2017	0	1	0	0.06	NOT STARTED	
<b>16734</b> 12403	ADJACENT TO 12 GRAVELHILL ROAD	01/08/2007	1	0	0.13	0.00	COMPLETE	01/08/2007
<b>16851</b> 12826	BESIDE 10A GRAVELHILL ROAD,	31/03/2017	2	0	0.09	0.00	COMPLETE	31/03/2017
<b>18682</b>	227 MOIRA ROAD	31/03/2017	0	13	0	0.39	NOT STARTED	

Site Ref	Site Name	Date of Survey	Units Complete	Remaining Potential	Area Developed	Area Remaining	Development Status	Completion Date
<b>20560</b>	4 & 4A GRAVELHILL ROAD	31/03/2017	0	4	0	0.15	NOT STARTED	
<b>SETTLEMENT TOTALS</b>			<b>20</b>	<b>18</b>	<b>1.10</b>	<b>0.60</b>		

# Lurganure Housing Monitor 31 March 2017



Based on Crown Copyright and is reproduced with the permission of Land & Property Services under delegated authority from the Controller of Her Majesty's Stationery Office, © Crown copyright and database right NIMA CS&LA156 (2017). Unauthorised reproduction infringes © Crown copyright and may lead to prosecution or civil proceedings.

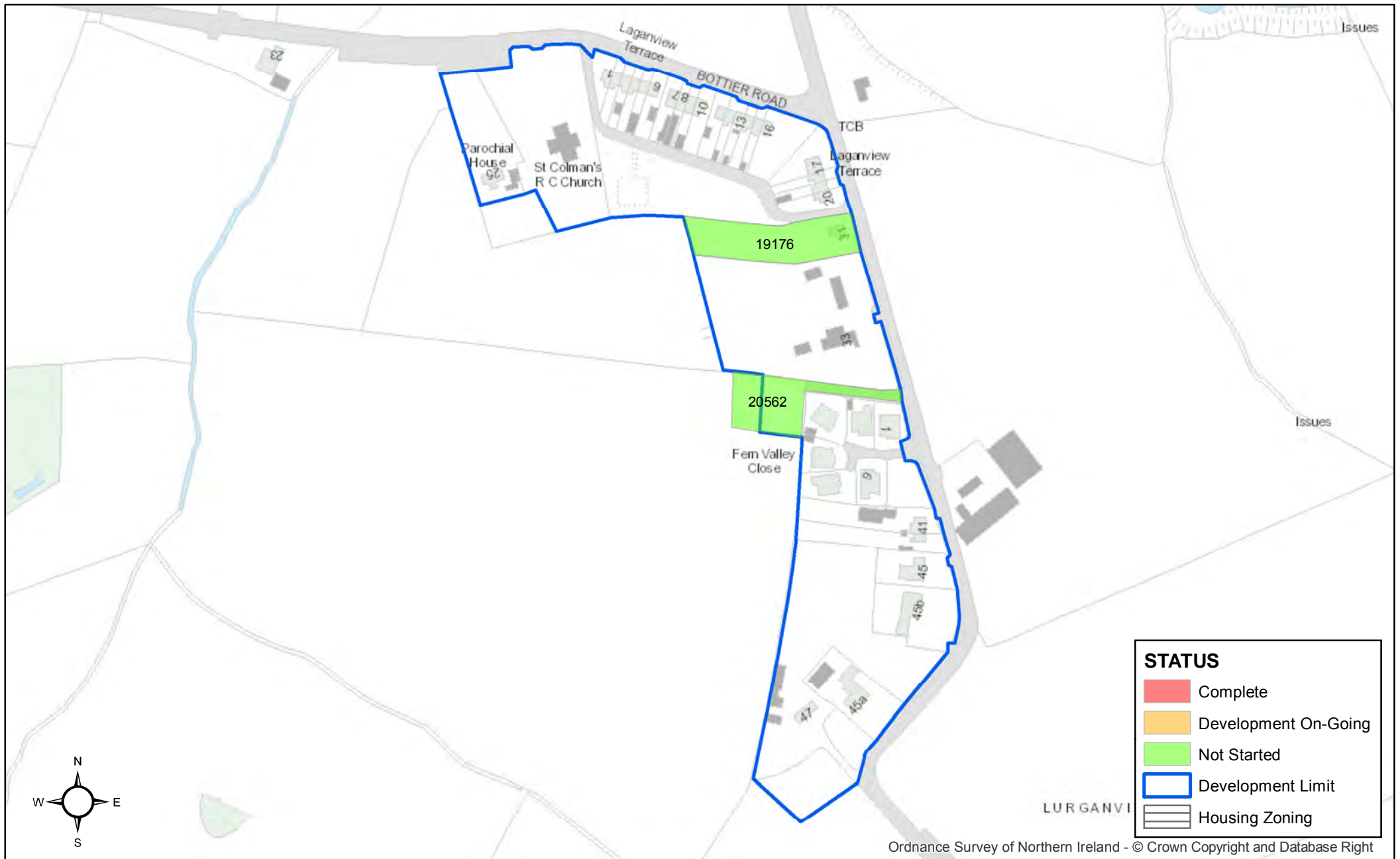
## NORTHERN IRELAND LAND USE DATABASE

### HOUSING SITES

DEVELOPMENT STATUS OF ALL MONITORABLE SITES IN  
LURGANVILLE AS OF 31 MARCH 2017

Site Ref	Site Name	Date of Survey	Units Complete	Remaining Potential	Area Developed	Area Remaining	Development Status	Completion Date
<b>19176</b>	31 BRIDGE ROAD, KILWARLIN	31/03/2017	0	5	0	0.20	NOT STARTED	
<b>20562</b>	LAND TO WEST OF 3 & 4 FERN VALLEY CLOSE, BRIDGE ROAD	31/03/2017	0	2	0	0.16	NOT STARTED	
<b>SETTLEMENT TOTALS</b>			<b>0</b>	<b>7</b>	<b>0.00</b>	<b>0.36</b>		

# Lurganville Housing Monitor 31 March 2017



Based on Crown Copyright and is reproduced with the permission of Land & Property Services under delegated authority from the Controller of Her Majesty's Stationery Office, © Crown copyright and database right NIMA CS&LA156 (2017). Unauthorised reproduction infringes © Crown copyright and may lead to prosecution or civil proceedings.

## NORTHERN IRELAND LAND USE DATABASE

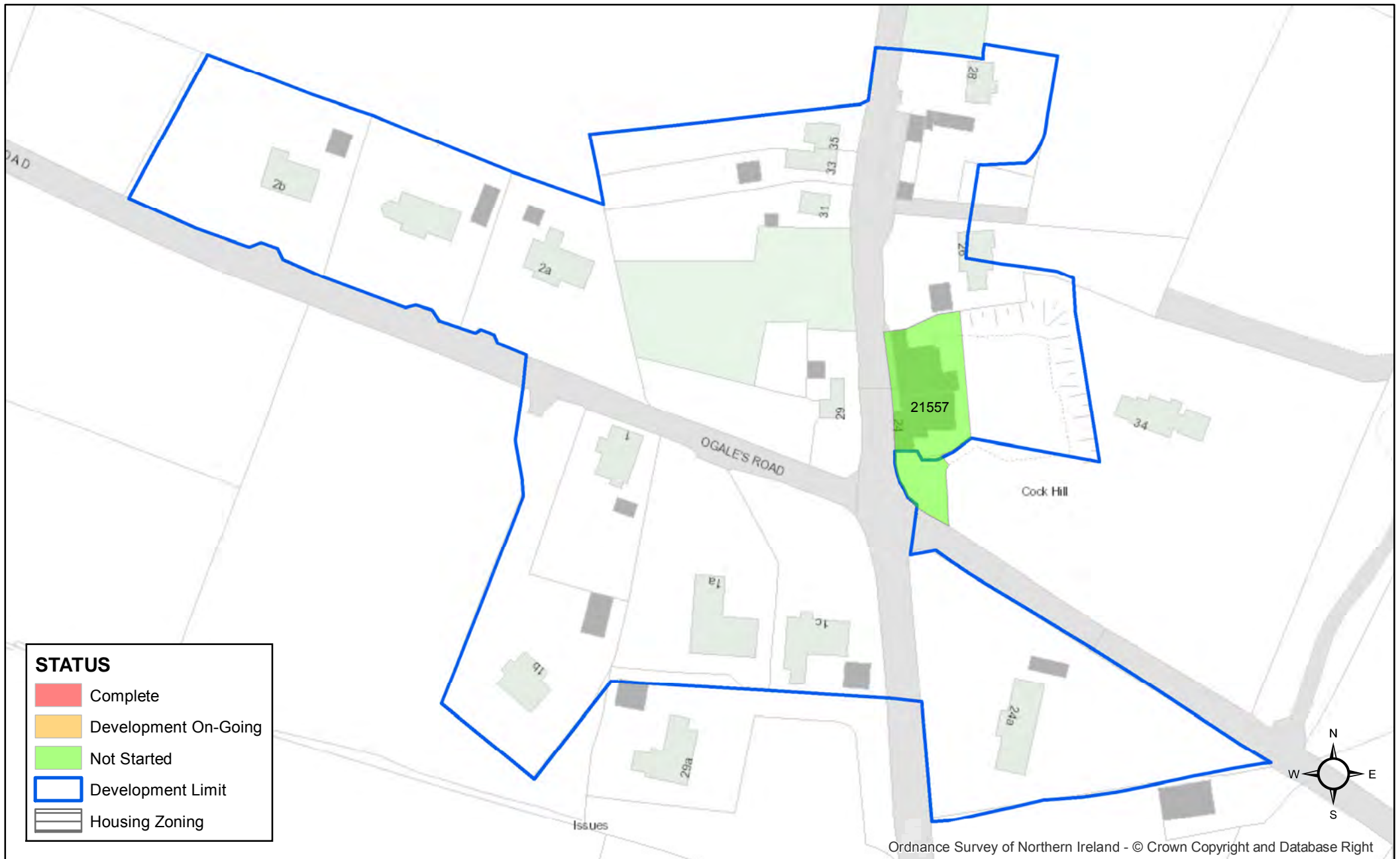
### HOUSING SITES

DEVELOPMENT STATUS OF ALL MONITORABLE SITES IN LURGILL  
AS OF 31 MARCH 2017

Site Ref	Site Name	Date of Survey	Units Complete	Remaining Potential	Area Developed	Area Remaining	Development Status	Completion Date
<b>21557</b>	24 CRUMLIN ROAD	31/03/2017	0	1	0	0.11	NOT STARTED	
<b>SETTLEMENT TOTALS</b>			<b>0</b>	<b>1</b>	<b>0.00</b>	<b>0.11</b>		



# Lurgill Housing Monitor 31 March 2017



Based on Crown Copyright and is reproduced with the permission of Land & Property Services under delegated authority from the Controller of Her Majesty's Stationery Office, © Crown copyright and database right NIMA CS&LA156 (2017). Unauthorised reproduction infringes © Crown copyright and may lead to prosecution or civil proceedings.



## NORTHERN IRELAND LAND USE DATABASE

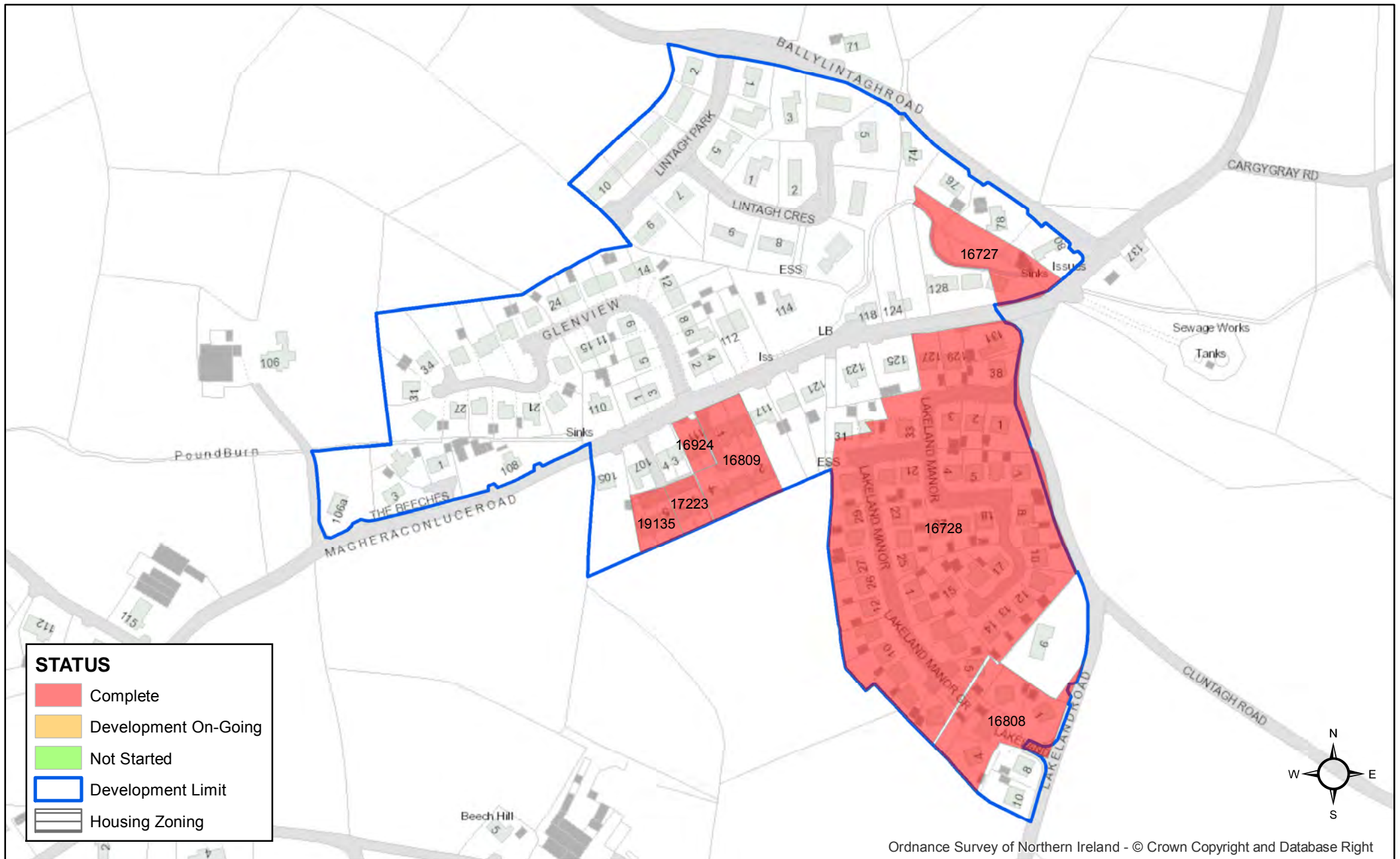
### HOUSING SITES

DEVELOPMENT STATUS OF ALL MONITORABLE SITES IN  
MAGHERACONLUCE AS OF 31 MARCH 2017

Site Ref	Site Name	Date of Survey	Units Complete	Remaining Potential	Area Developed	Area Remaining	Development Status	Completion Date
<b>16727</b> 12394	ADJACENT TO 128 MAGHERACONLUCE ROAD	01/08/2004	2	0	0.24	0.00	COMPLETE	01/08/2004
<b>16728</b> 12395	LAKELAND MANOR	01/08/2005	49	0	2.5	0.00	COMPLETE	01/08/2005
<b>16808</b> 12734	8 LAKELAND ROAD	01/08/2007	6	0	0.34	0.00	COMPLETE	01/08/2007
<b>16809</b> 12735	113-115 MAGHERACONLUCE ROAD	01/08/2006	5	0	0.246	0.00	COMPLETE	01/08/2006
<b>16924</b> 13027	111 MAGHERACONLUCE ROAD	01/08/2005	1	0	0.053	0.00	COMPLETE	01/08/2005
<b>17223</b>	109 MAGHERACONLUCE ROAD	01/08/2006	2	0	0.064	0.00	COMPLETE	01/08/2006
<b>19135</b>	107 MAGHERCONLUCE ROAD, ANNAHILT,	01/08/2008	3	0	0.08	0.00	COMPLETE	01/08/2008

Site Ref	Site Name	Date of Survey	Units Complete	Remaining Potential	Area Developed	Area Remaining	Development Status	Completion Date
<b>SETTLEMENT TOTALS</b>			<b>68</b>	<b>0</b>	<b>3.52</b>	<b>0.00</b>		

# Magheraconluce Housing Monitor 31 March 2017



Ordnance Survey of Northern Ireland - © Crown Copyright and Database Right

Based on Crown Copyright and is reproduced with the permission of Land & Property Services under delegated authority from the Controller of Her Majesty's Stationery Office, © Crown copyright and database right NIMA CS&LA156 (2017). Unauthorised reproduction infringes © Crown copyright and may lead to prosecution or civil proceedings.

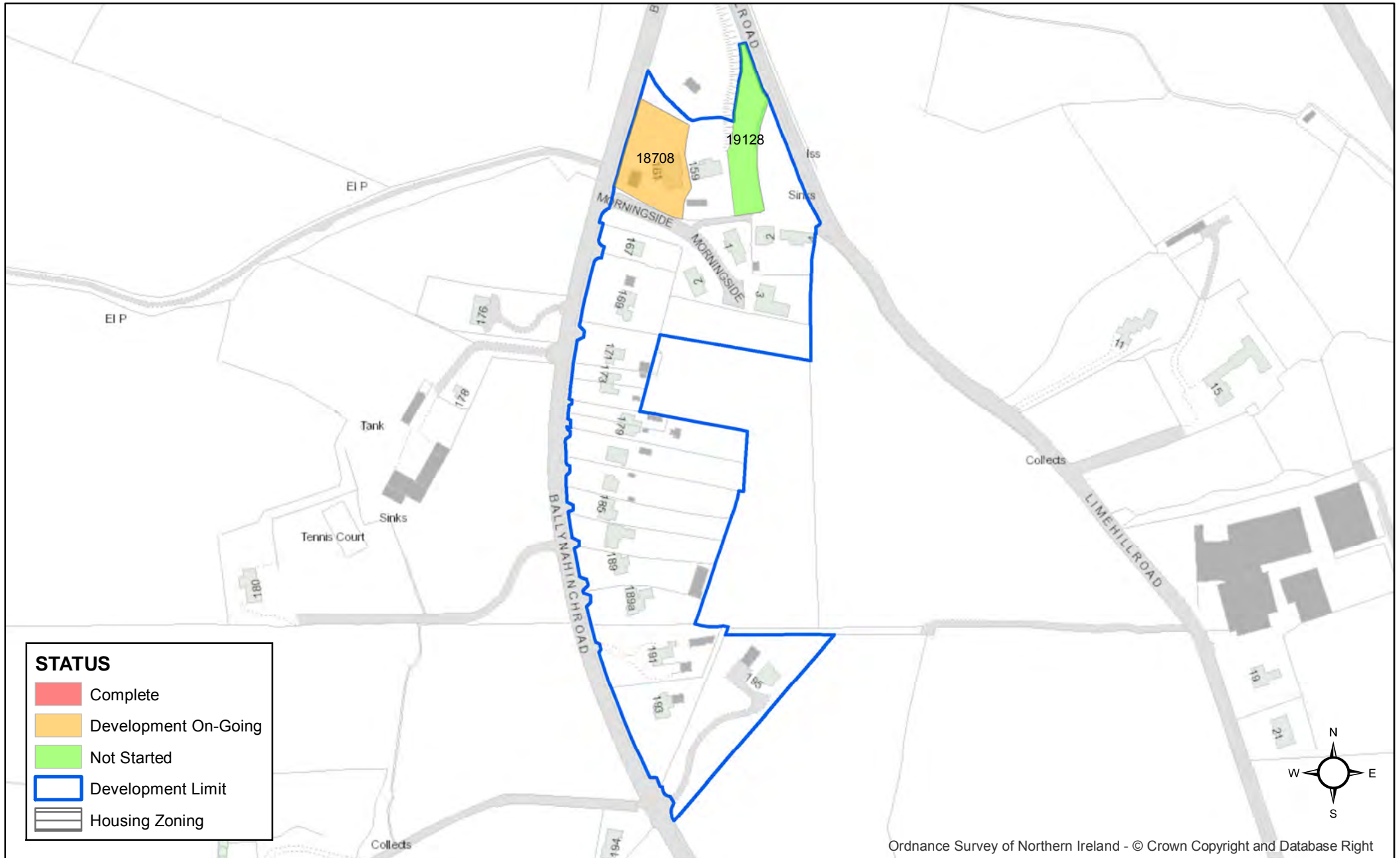
## NORTHERN IRELAND LAND USE DATABASE

### HOUSING SITES

DEVELOPMENT STATUS OF ALL MONITORABLE SITES IN  
MORNINGSIDE AS OF 31 MARCH 2017

Site Ref	Site Name	Date of Survey	Units Complete	Remaining Potential	Area Developed	Area Remaining	Development Status	Completion Date
<b>18708</b>	161 BALLYNAHINCH ROAD	31/03/2017	1	1	0.12	0.12	DEVELOPMENT ON-GOING	
<b>19128</b>	LIMEHILL ROAD ADJ TO 159 BALLYNAHINCH ROAD	31/03/2017	0	1	0	0.16	NOT STARTED	
<b>SETTLEMENT TOTALS</b>			<b>1</b>	<b>2</b>	<b>0.12</b>	<b>0.28</b>		

# Morningside Housing Monitor 31 March 2017



Ordnance Survey of Northern Ireland - © Crown Copyright and Database Right

Based on Crown Copyright and is reproduced with the permission of Land & Property Services under delegated authority from the Controller of Her Majesty's Stationery Office, © Crown copyright and database right NIMA CS&LA156 (2017). Unauthorised reproduction infringes © Crown copyright and may lead to prosecution or civil proceedings.

## NORTHERN IRELAND LAND USE DATABASE

### HOUSING SITES

DEVELOPMENT STATUS OF ALL MONITORABLE SITES IN ST JAMES  
AS OF 31 MARCH 2017

Site Ref	Site Name	Date of Survey	Units Complete	Remaining Potential	Area Developed	Area Remaining	Development Status	Completion Date
<b>16704</b> 12363	9 ST JAMES ROAD	01/08/2003	15	0	0.94	0.00	COMPLETE	01/08/2003
<b>17215</b>	4 LANY ROAD	31/03/2017	0	1	0	0.15	NOT STARTED	
<b>18305</b>	REAR 10 ST JAMES ROAD	31/03/2017	0	10	0	0.33	NOT STARTED	
<b>21565</b>	LAND BEHIND 1-12 ST JAMES PARK	31/03/2017	0	22	0	0.83	NOT STARTED	
<b>SETTLEMENT TOTALS</b>			<b>15</b>	<b>33</b>	<b>0.94</b>	<b>1.31</b>		

# St. James Housing Monitor 31 March 2017



Ordnance Survey of Northern Ireland - © Crown Copyright and Database Right

Based on Crown Copyright and is reproduced with the permission of Land & Property Services under delegated authority from the Controller of Her Majesty's Stationery Office, © Crown copyright and database right NIMA CS&LA156 (2017). Unauthorised reproduction infringes © Crown copyright and may lead to prosecution or civil proceedings.



## NORTHERN IRELAND LAND USE DATABASE

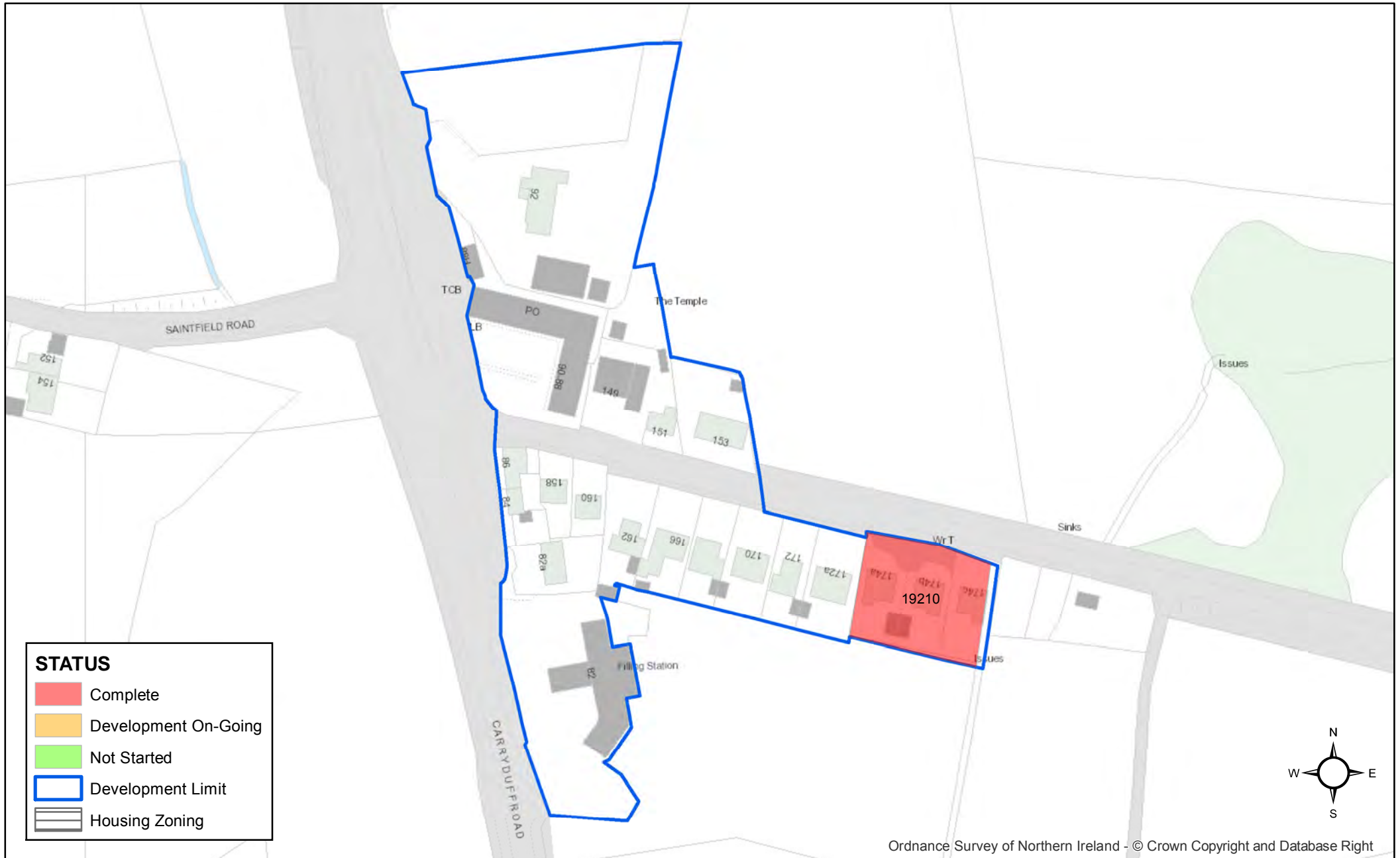
### HOUSING SITES

DEVELOPMENT STATUS OF ALL MONITORABLE SITES IN THE  
TEMPLE AS OF 31 MARCH 2017

Site Ref	Site Name	Date of Survey	Units Complete	Remaining Potential	Area Developed	Area Remaining	Development Status	Completion Date
<b>19210</b>	174 SAINTFIELD ROAD	01/08/2008	2	0	0.185	0.00	COMPLETE	01/08/2008
<b>SETTLEMENT TOTALS</b>			<b>2</b>	<b>0</b>	<b>0.19</b>	<b>0.00</b>		



# The Temple Housing Monitor 31 March 2017



Based on Crown Copyright and is reproduced with the permission of Land & Property Services under delegated authority from the Controller of Her Majesty's Stationery Office, © Crown copyright and database right NIMA CS&LA156 (2017). Unauthorised reproduction infringes © Crown copyright and may lead to prosecution or civil proceedings.

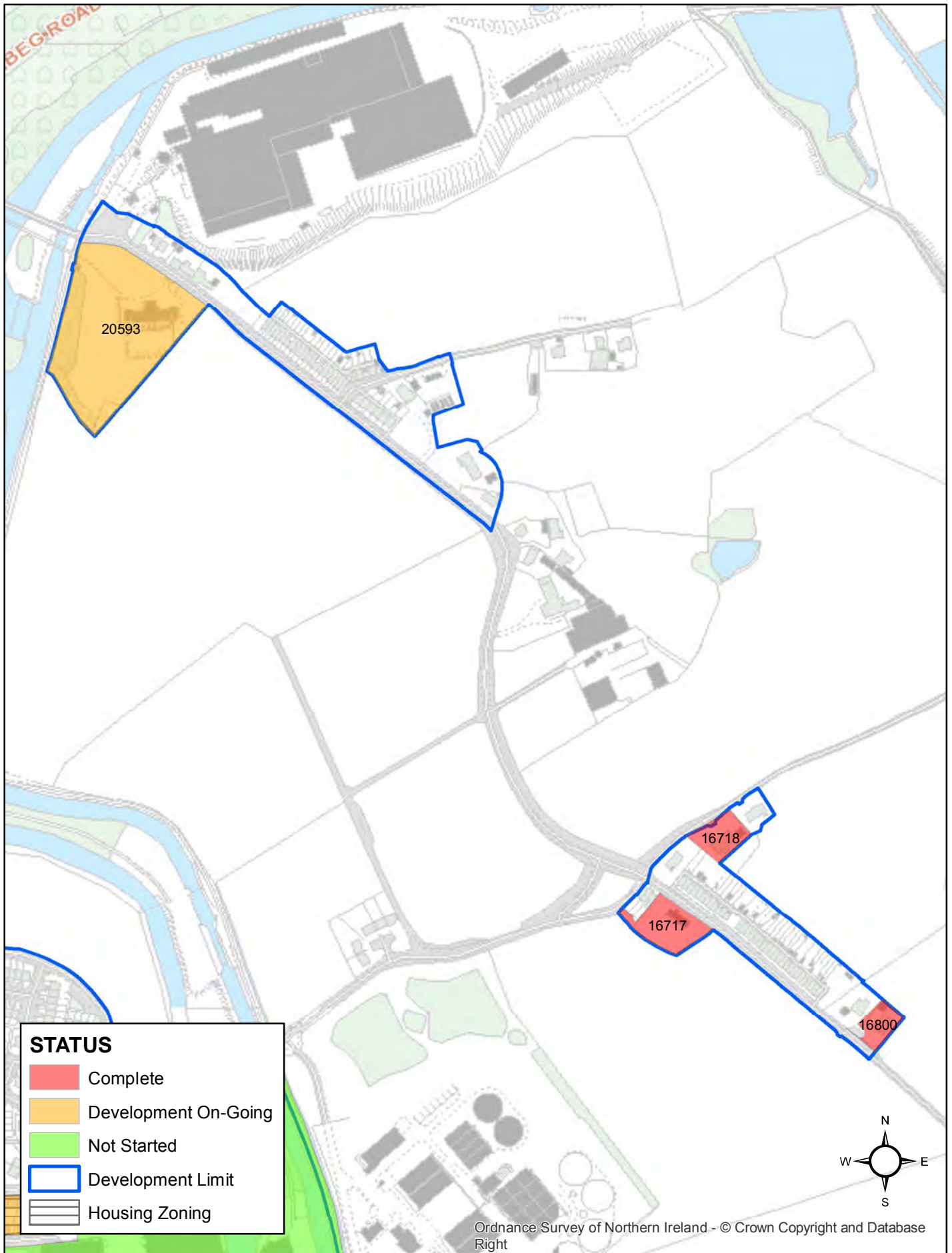
## NORTHERN IRELAND LAND USE DATABASE

### HOUSING SITES

DEVELOPMENT STATUS OF ALL MONITORABLE SITES IN  
TULLYNACROSS AS OF 31 MARCH 2017

Site Ref	Site Name	Date of Survey	Units Complete	Remaining Potential	Area Developed	Area Remaining	Development Status	Completion Date
<b>16717</b> 12378	74 TULLYNACROSS ROAD	01/08/2003	2	0	0.19	0.00	COMPLETE	01/08/2003
<b>16718</b> 12379	4 SANDYLANE	01/08/2003	1	0	0.12	0.00	COMPLETE	01/08/2003
<b>16800</b> 12724	ADJACENT TO 73 TULLYNACROSS ROAD	01/08/2007	1	0	0.09	0.00	COMPLETE	01/08/2007
<b>20593</b>	LAMBEG PRIMARY SCHOOL 6 TULLYNACROSS ROAD	31/03/2017	2	5	0.32	0.86	DEVELOPMENT ON- GOING	
<b>SETTLEMENT TOTALS</b>			<b>6</b>	<b>5</b>	<b>0.72</b>	<b>0.86</b>		

# Tullynacross Housing Monitor 31 March 2017



Based on Crown Copyright and is reproduced with the permission of Land & Property Services under delegated authority from the Controller of Her Majesty's Stationery Office, © Crown copyright and database right NIMA CS&LA156 (2017). Unauthorised reproduction infringes © Crown copyright and may lead to prosecution or civil proceedings.

## NORTHERN IRELAND LAND USE DATABASE

### HOUSING SITES

DEVELOPMENT STATUS OF ALL MONITORABLE SITES IN UPPER  
BROOMHEDGE AS OF 31 MARCH 2017

Site Ref	Site Name	Date of Survey	Units Complete	Remaining Potential	Area Developed	Area Remaining	Development Status	Completion Date
<b>16701</b> 12360	ADJACENT TO 30 HALFPENNY GATE ROAD	01/08/2003	1	0	0.22	0.00	COMPLETE	01/08/2003
<b>16702</b> 12361	41 HALFPENNY GATE ROAD	01/08/2002	1	0	0.1	0.00	COMPLETE	01/08/2002
<b>16703</b> 12362	36-38 HALFPENNY GATE ROAD	01/08/2005	3	0	0.25	0.00	COMPLETE	01/08/2005
<b>17207</b>	LAND TO THE REAR OF 39 HALFPENNY GATE ROAD	31/03/2017	0	3	0	0.23	NOT STARTED	
<b>19174</b>	SITE TO EAST OF 25A HALFPENNY GATE ROAD	01/08/2009	1	0	0.1	0.00	COMPLETE	01/08/2009
<b>SETTLEMENT TOTALS</b>			<b>6</b>	<b>3</b>	<b>0.67</b>	<b>0.23</b>		

# Upper Broomhedge Housing Monitor 31 March 2017



Based on Crown Copyright and is reproduced with the permission of Land & Property Services under delegated authority from the Controller of Her Majesty's Stationery Office, © Crown copyright and database right NIMA CS&LA156 (2017). Unauthorised reproduction infringes © Crown copyright and may lead to prosecution or civil proceedings.